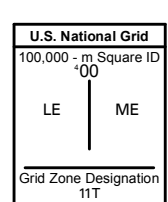
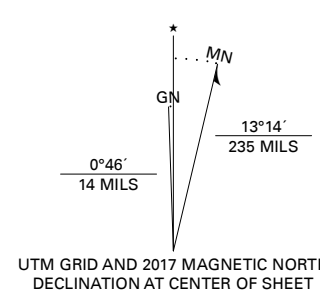


Produced by the United States Geological Survey

North American Datum of 1983 (NAD83) World Geodetic System of 1984 (WGS84) Projection and 1 000-meter grid/Universal Transverse Mercator, Zone 11T, 11S This map is not a legal document. Boundaries may be generalized for this map scale. Private lands within government reservations may not be shown. Obtain permission before entering private lands.

Imagery: N.A.I.P., June 2015 - September 2015 Roads: U.S. Census Bureau, 2018 Names: GNS, Not Available Hydrography: National Hydrography Dataset, 2006 - 2011 Contours: National Elevation Dataset, 1999 - 2001 Boundaries: Multiple sources; see metadata file 2016 2017 Public Land Survey System: BLM, 2018 Wetlands: FWS National Wetlands Inventory Not Available



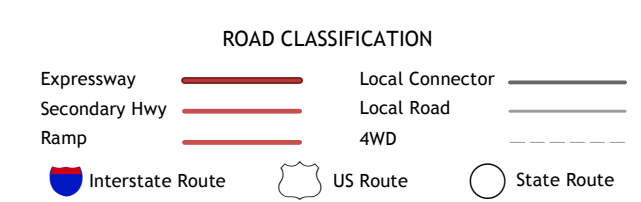
CONTOUR INTERVAL 20 FEET NORTH AMERICAN DATUM OF 1988

This map was produced to conform with the National Geospatial Program US Topo Product Standard, 2011. A metadata file associated with this product is draft version 0.6.18



ADJOINING QUADRANGLES table with 3x3 grid of numbers 1-9.

- 1 Coal Canyon
2 Buffalo Mountain
3 Fisher Canyon
4 Wildhorse Spring
5 Carrish Peak
6 Lone Rock
7 Buena Vista Hills South
8 Dixie Hot Springs NE



BUENA VISTA HILLS NORTH, NV

2018

