

Produced by the United States Geological Survey North American Datum of 1983 (NAD83) World Geodetic System of 1984 (WGS84) Projection and 1 000-meter grid/Universal Transverse Mercator, Zone 11S

Imagery: NAIP, July 2015 - September 2015 Roads: U.S. Census Bureau, 2018 Names: GNS, 1980 - 2018 Hydrography: National Hydrography Dataset, 2007 Contours: National Elevation Dataset, 2005 Boundaries: Multiple sources; see metadata file, 2016 - 2017 Public Land Survey System: BLM, 2018 Wetlands: FWS National Wetlands Inventory 1980 - 2013

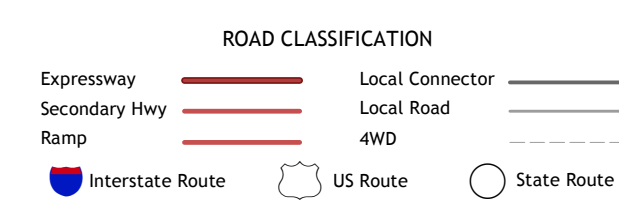
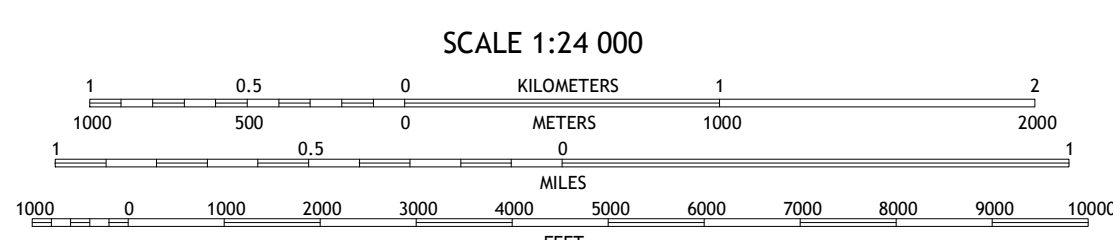
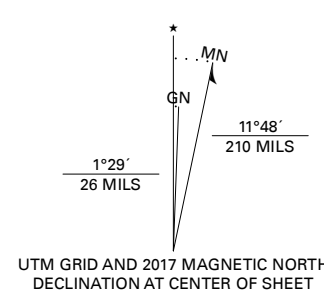


Table with 3 columns and 3 rows showing adjacent quadrangles and their names: 1 Chief HW, 2 Chief Mountain, 3 Indian Cove, 4 Chokecherry Mountain, 5 Eccles, 6 Slidy Mountain, 7 Elgin NE, 8 Ella Mountain.

