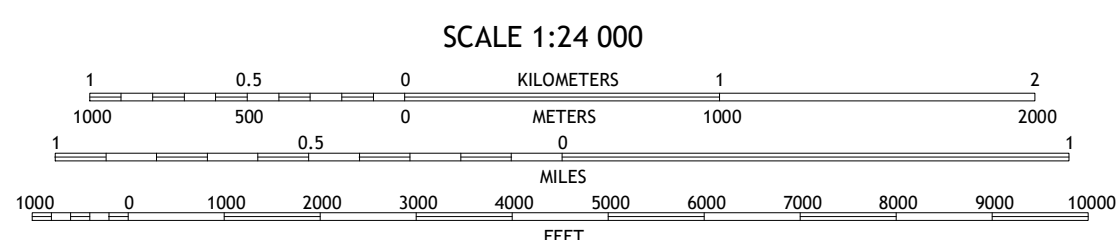

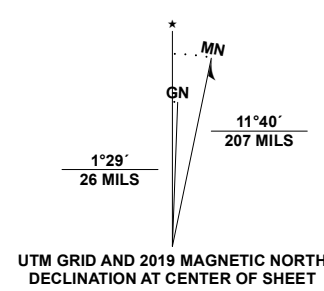


Produced by the United States Geological Survey

North American Datum of 1983 (NAD83)
World Geodetic System of 1984 (WGS84). Projection and
1 000-meter grid: Universal Transverse Mercator, Zone 11S
This map is not a legal document. Boundaries may be
generalized for this map scale. Private lands within government
reservations may not be shown. Obtain permission before
entering private lands.

Imagery:.....NAIP, July 2017 - November 2017
Roads:.....U.S. Census Bureau, 2016
Names:.....GNIS, 1980 - 2021
Hydrography:.....National Hydrography Dataset, 2007 - 2020
Contours:.....National Elevation Dataset, 2005
Boundaries:.....Multiple sources; see metadata file 2019 - 2021
Public Land Survey System:.....BLM, 2020
Wetlands:.....FWS National Wetlands Inventory 1980 - 2013



CONTOUR INTERVAL 40 FEET
NORTH AMERICAN VERTICAL DATUM OF 1988
This map was produced to conform with the
National Geospatial Program US Topo Product Standard.



ADJOINING QUADRANGLES

1	2	3
4	5	6
7	8	

- 1 Caliente HW
- 2 Chief Mountain
- 3 Indian Cove
- 4 Chokecherry Mountain
- 5 Eccles
- 6 Slidy Mountain
- 7 Elgin NE
- 8 Elia Mountain

ROAD CLASSIFICATION

Expressway	Local Connector
Secondary Hwy	Local Road
Ramp	4WD
Interstate Route	US Route
	State Route

