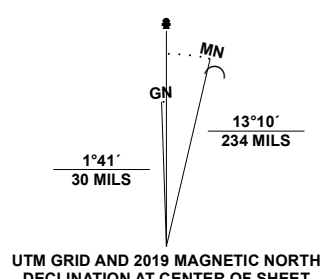


Produced by the United States Geological Survey

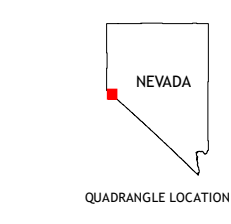
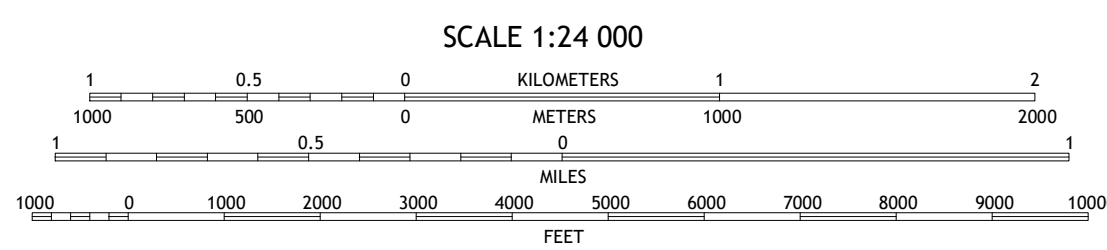
North American Datum of 1983 (NAD83) World Geodetic System of 1984 (WGS84) Projection and 1 000 meter grid/Universal Transverse Mercator, Zone 11S

This map is not a legal document. Boundaries may be generalized for this map scale. Private lands within government reservations may not be shown. Obtain permission before entering private lands.

Imagery: NAIP, July 2017 - July 2020 Roads: U.S. Census Bureau, 2016 - 2018



UTM GRID AND 2019 MAGNETIC NORTH DECLINATION AT CENTER OF SHEET table with columns for UTM Zone, Easting, Northing, and Magnetic Declination.



ADJOINING QUADRANGLES table listing adjacent map sheets and their names.

ROAD CLASSIFICATION table defining symbols for Expressway, Secondary Hwy, Interstate Route, FS Primary Route, Local Connector, Local Road, 4WD, FS Passenger Route, State Route, and FS High Clearance Route.

Check with local Forest Service unit for current travel conditions and restrictions.

CARTERS STATION, NV, CA 2021

