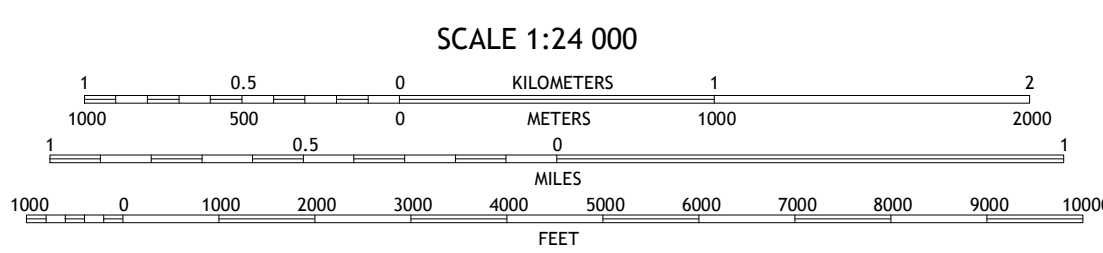
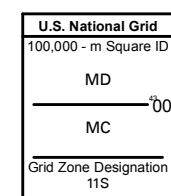
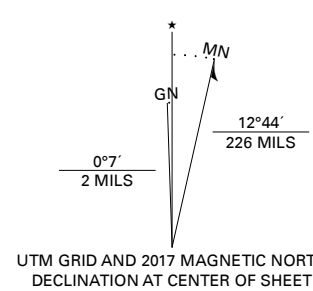


Produced by the United States Geological Survey
North American Datum of 1983 (NAD83)
World Geodetic System of 1984 (WGS84). Projection and 1 000-meter grid-Universal Transverse Mercator, Zone 11S
This map is not a legal document. Boundaries may be generalized for this map scale. Private lands within government reservations may not be shown. Obtain permission before entering private lands.

Imagery.....N.A.P., May 2015 - September 2015
Roads.....U.S. Census Bureau, 2018
Roads within US Forest Service Lands.....FSTopo Data with limited Forest Service updates, 2018
Names.....GNIS, 1980 - 2009
Hydrography.....National Hydrography Dataset, 2004 - 2011
Contours.....National Elevation Dataset, 1999 - 2001
Boundaries.....Multiple sources; see metadata file, 2015
Public Land Survey System.....BLM, 2018
Wetlands.....FWS National Wetlands Inventory 1980 - 1986



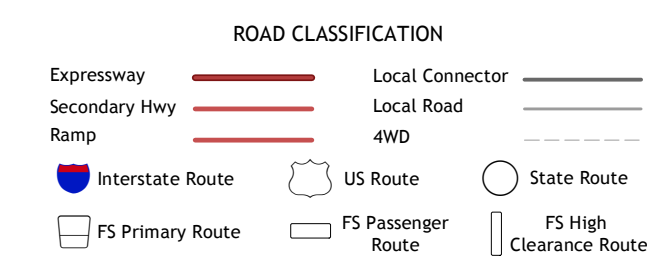
CONTOUR INTERVAL 40 FEET
NORTH AMERICAN VERTICAL DATUM OF 1988
This map was produced to conform with the National Geospatial Program US Topo Product Standard, 2011. A metadata file associated with this product is draft version 0.6.18



ADJOINING QUADRANGLES

1	2	3
4	5	6
7	8	

1 South Toiyabe Peak
2 Carvers NW
3 Carvers NE
4 Arc Dome
5 Carvers SE
6 Toms Canyon
7 Pablo Canyon Ranch
8 Round Mountain



Check with local Forest Service unit for current travel conditions and restrictions.

CARVERS, NV
2018

