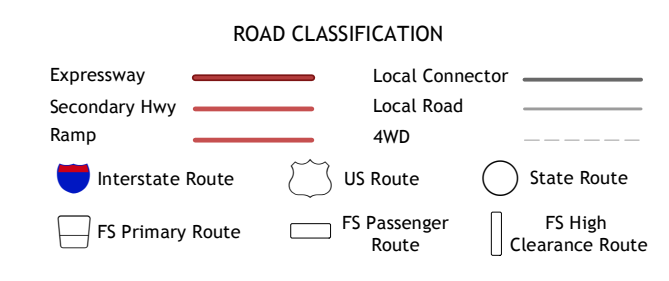
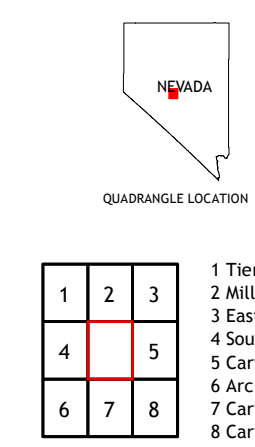



Produced by the United States Geological Survey
North American Datum of 1983 (NAD83)
World Geodetic System of 1984 (WGS84) Projection and
1 000-meter grid/Universal Transverse Mercator, Zone 11S
This map is not a legal document. Boundaries may be
generalized for this map scale. Private lands within government
reservations may not be shown. Obtain permission before
entering private lands.



ADJOINING QUADRANGLES

1	2	3
4	5	6
7	8	9

1 Thierney Creek
2 Millet Ranch
3 East of Millet Ranch
4 South Toiyabe Peak
5 Carvers NE
6 Arc Dome
7 Carvers
8 Carvers SE

Check with local Forest Service unit
for current travel conditions and restrictions.

CARVERS NW, NV
2018

