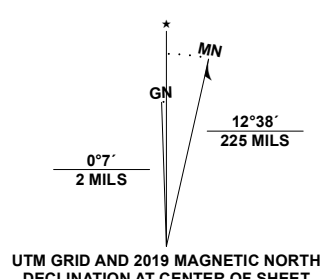


Produced by the United States Geological Survey

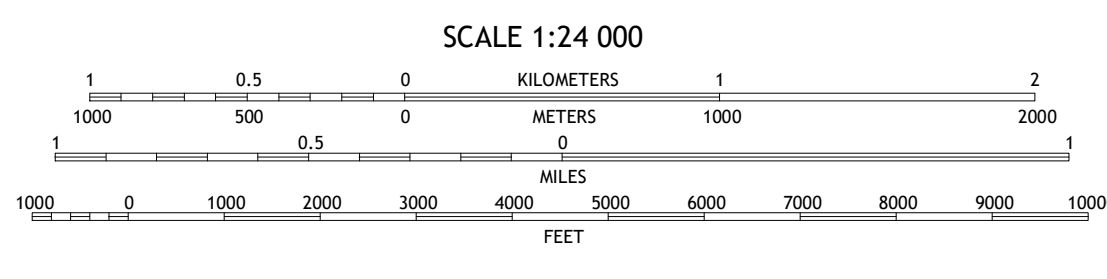
North American Datum of 1983 (NAD83)
World Geodetic System of 1984 (WGS84). Projection and
1 000-meter grid: Universal Transverse Mercator, Zone 11S
This map is not a legal document. Boundaries may be
generalized for this map scale. Private lands within government
reservations may not be shown. Obtain permission before
entering private lands.

Imagery.....NAIP, July 2017 - November 2017
Roads.....U.S. Census Bureau, 2016 - 2018
Roads within US Forest Service Lands.....FS Topo Data
with limited Forest Service updates, 2018
Names.....GNIS, 1990 - 2021
Hydrography.....National Hydrography Dataset, 2004 - 2021
Contours.....National Elevation Dataset, 2001
Boundaries.....Multiple sources; see metadata file 2017 - 2021
Public Land Survey System.....BLM, 2020
Wetlands.....FWS National Wetlands Inventory 1980 - 1986

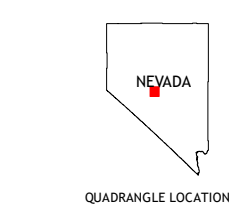


UTM GRID AND 2019 MAGNETIC NORTH DECLINATION AT CENTER OF SHEET

U.S. National Grid	100,000 - m Square ID
MD	
Grid Zone Designation	11S



SCALE 1:24 000
CONTOUR INTERVAL 20 FEET
NORTH AMERICAN VERTICAL DATUM OF 1988
This map was produced to conform with the
National Geospatial Program US Topo Product Standard.



ADJOINING QUADRANGLES

1	2	3
4	5	6
7	8	9

1 Tierney Creek
2 Millet Ranch
3 East of Millet Ranch
4 South Toiyabe Peak
5 Carvers NE
6 Arc Dome
7 Carvers
8 Carvers SE

ROAD CLASSIFICATION

Expressway	Local Connector	State Route
Secondary Hwy	Local Road	4WD
Ramp	US Route	FS Primary Route
Interstate Route	FS Passenger Route	FS High Clearance Route

Check with local Forest Service unit
for current travel conditions and restrictions.

CARVERS NW, NV
2021

