

Produced by the United States Geological Survey North American Datum of 1983 (NAD83) World Geodetic System of 1984 (WGS84)...

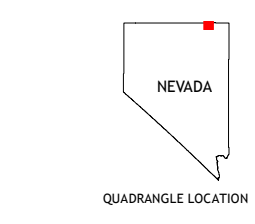

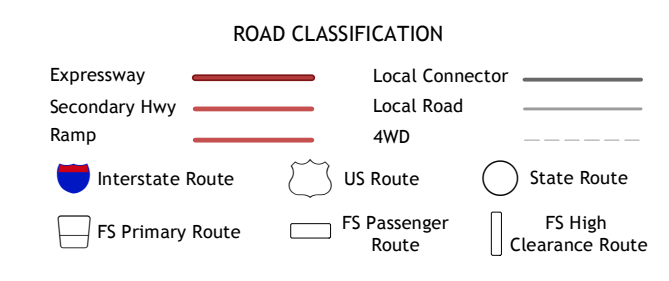


Table with 8 columns and 3 rows listing adjacent quadrangles and their identifiers.



Check with local Forest Service unit for current trail conditions and restrictions. CAUDLE CREEK, NV, ID 2018

