

Produced by the United States Geological Survey
North American Datum of 1983 (NAD83)
World Geodetic System of 1984 (WGS84)
Projection and 1 000-meter grid: Universal Transverse Mercator, Zone 11S

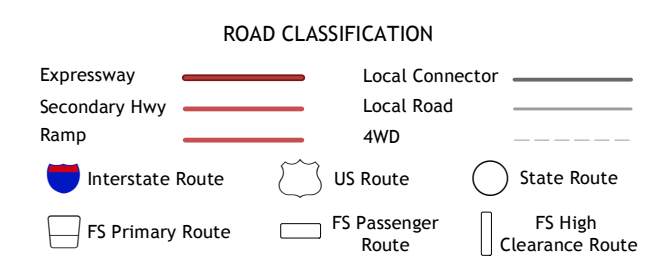
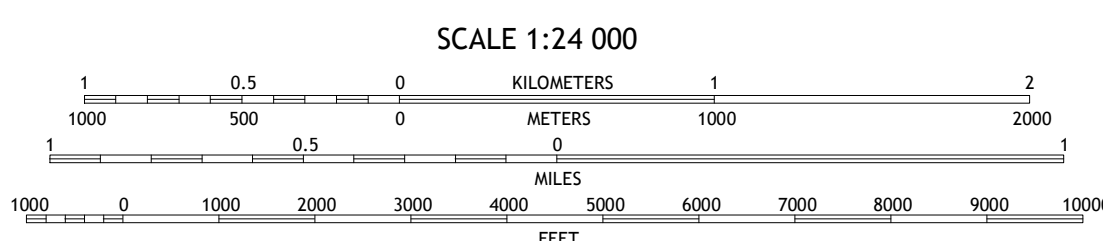
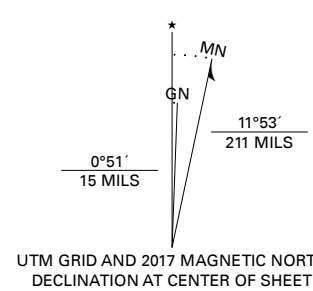


Table with 3 columns and 3 rows listing adjacent quadrangles: 1 Indian Springs SE, 2 Indian Springs SW, 3 Black Hills SW, 4 Cold Creek, 5 Corn Creek Springs NW, 6 Charleston Peak, 7 Angel Peak, 8 Grapevine Spring.