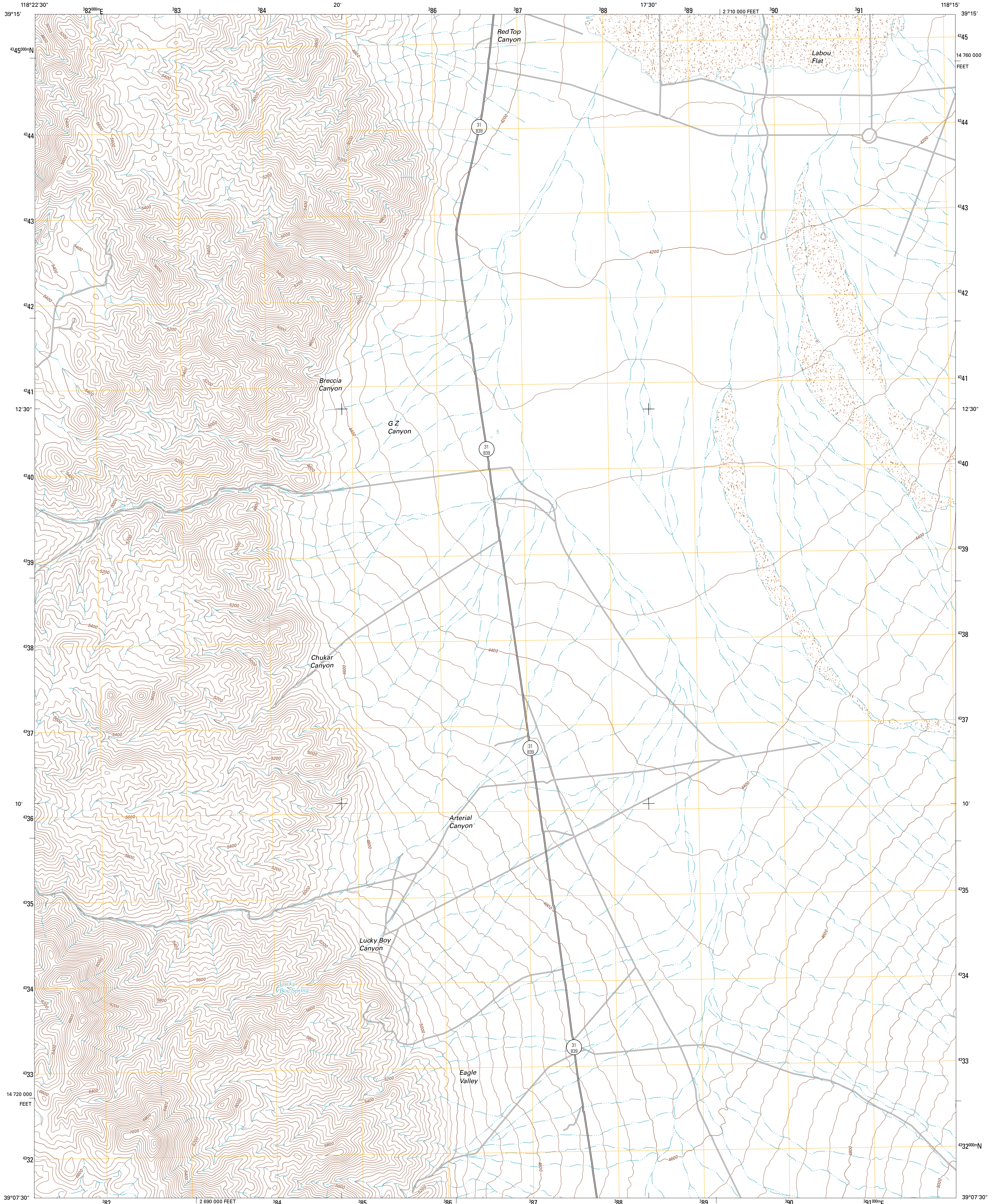




U.S. DEPARTMENT OF THE INTERIOR  
U. S. GEOLOGICAL SURVEY

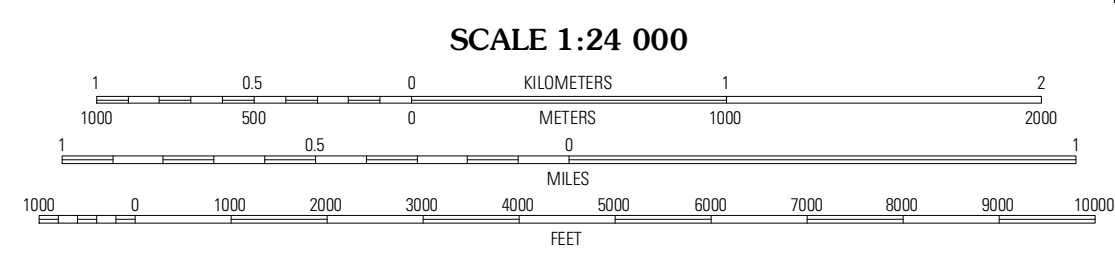
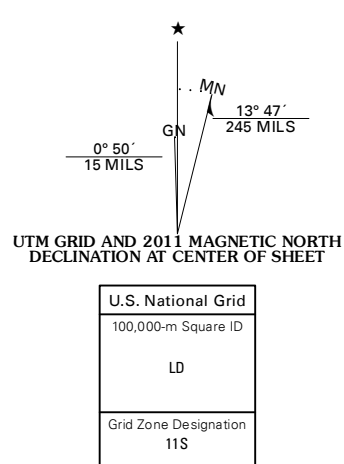


CHUKAR CANYON QUADRANGLE  
NEVADA-CHURCHILL CO.  
7.5-MINUTE SERIES



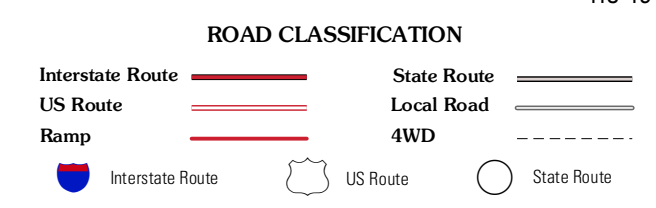
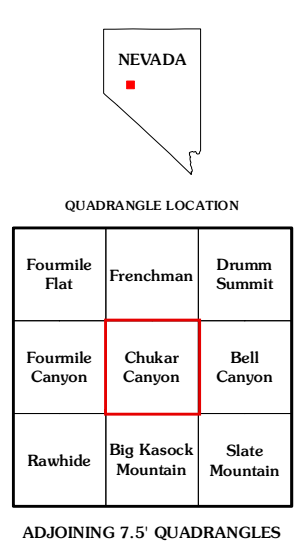
Produced by the United States Geological Survey  
North American Datum of 1983 (NAD83)  
World Geodetic System of 1984 (WGS84). Projection and  
1 000-meter grid: Universal Transverse Mercator, Zone 11S  
10 000-foot ticks: Nevada Coordinate System of 1983 (west  
zone)

Imagery: ..... N.A.I.P., June 2010  
Roads: ..... ©2006-2011 TomTom  
Names: ..... National Geographic, 2011  
Hydrography: ..... National Hydrography Dataset, 2010  
Contours: ..... National Elevation Dataset, 2001  
Boundaries: ..... Census, IBWC, IBC, USGS, 1972 - 2010



CONTOUR INTERVAL 40 FEET  
NORTH AMERICAN VERTICAL DATUM OF 1988

This map was produced to conform with the  
National Geospatial Program US Topo Product Standard, 2011.  
A metadata file associated with this product is draft version 0.6.1



CHUKAR CANYON, NV  
2011