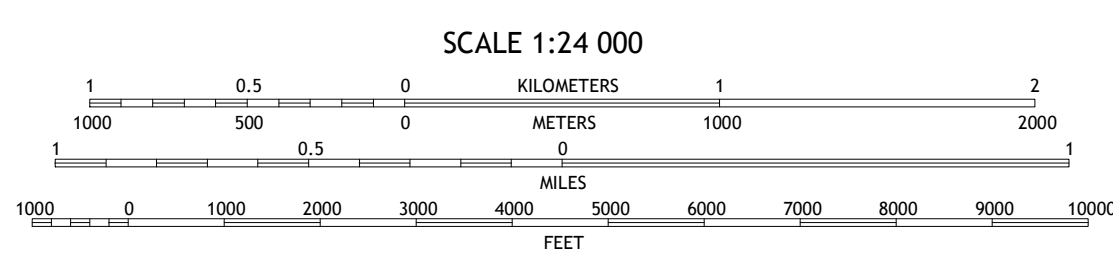

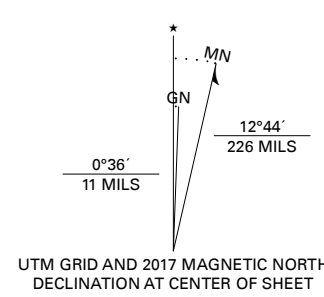


Produced by the United States Geological Survey

North American Datum of 1983 (NAD83)
World Geodetic System of 1984 (WGS84). Projection and
1 000 meter grid: Universal Transverse Mercator, Zone 11T
This map is not a legal document. Boundaries may be
generalized for this map scale. Private lands within government
reservations may not be shown. Obtain permission before
entering private lands.

Imagery:.....NAIP, June 2015 - September 2015
Roads:.....U.S. Census Bureau, 2018
Names:.....GNIS, 1980-2011
Hydrography:.....National Hydrography Dataset, 2006 - 2016
Contours:.....National Elevation Dataset, 1999
Boundaries:.....Multiple sources: see metadata file 2016 - 2017
Public Land Survey System:.....BLM, 2018
Wetlands:.....FWS National Wetlands Inventory 1980 - 1986



CONTOUR INTERVAL 40 FEET
NORTH AMERICAN VERTICAL DATUM OF 1988

This map was produced to conform with the
National Geospatial Program US Topo Product Standard, 2011.
A metadata file associated with this product is draft version 0.6.18



ADJOINING QUADRANGLES

1	2	3
4	5	6
7	8	

- McCormack Spring
- Papoose Canyon
- Robinson Mountain
- West of Coffin Mountain
- Bailey Mountain
- Mineral Hill NW
- Mineral Hill
- Garcia Flat

ROAD CLASSIFICATION

Expressway	Local Connector
Secondary Hwy	Local Road
Ramp	4WD
Interstate Route	US Route
	State Route

COFFIN MOUNTAIN, NV

2018



NSN 7540-01-603-9455
NGA REF NO. USGS X 2 4 K 9 4 5 5