
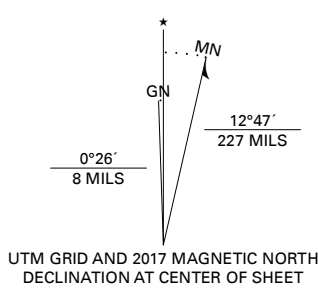


Produced by the United States Geological Survey

North American Datum of 1983 (NAD83) World Geodetic System of 1984 (WGS84) Projection and 1 000-meter grid/Universal Transverse Mercator, Zone 11S This map is not a legal document. Boundaries may be generalized for this map scale. Private lands within government reservations may not be shown. Obtain permission before entering private lands.

Imagery.....NAIP, July 2015 - September 2015 Roads.....U.S. Census Bureau, 2018 Names.....GNIS, 1980 Hydrography.....National Hydrography Dataset, 2002 - 2006 Contours.....National Elevation Dataset, 2003 Boundaries.....Multiple sources see metadata file 2016 - 2017 Public Land Survey System.....BLM, 2018 Wetlands.....FWS National Wetlands Inventory Not Available



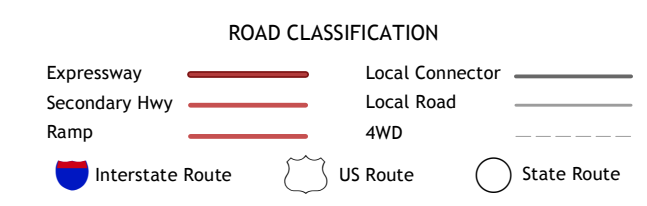
SCALE 1:24 000 CONTOUR INTERVAL 20 FEET NORTH AMERICAN DATUM OF 1988

This map was produced to conform with the National Geospatial Program US Topo Product Standard, 2011. A metadata file associated with this product is draft version 0.6.18



ADJOINING QUADRANGLES table with 3 rows and 3 columns of numbers.

- 1 Simon 2 Black Spring 3 Cloverdale Ranch 4 Dicaite Summit 5 Outlaw Springs NE 6 Kibby Flat 7 Outlaw Springs 8 Outlaw Springs SE



COLE SPRING, NV 2018

