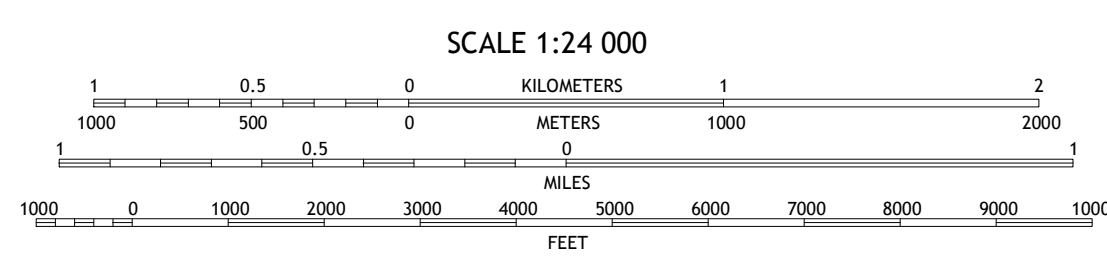
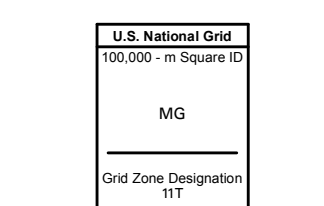
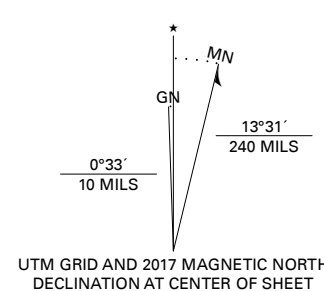


**Produced by the United States Geological Survey**

North American Datum of 1983 (NAD83)  
World Geodetic System of 1984 (WGS84), Projection and  
1 000-meter grid/Universal Transverse Mercator, Zone 11T  
This map is not a legal document. Boundaries may be  
generalized for this map scale. Private lands within government  
reservations may not be shown. Obtain permission before  
entering private lands.

Imagery.....NAIP, June 2015 - September 2016  
Roads.....U.S. Census Bureau, 2016  
Names.....GNIS, 1980 - 1990  
Hydrography.....National Hydrography Dataset, 2006  
Contours.....National Elevation Dataset, 2000 - 2001  
Boundaries.....Multiple sources; see metadata file, 2016 - 2017  
Public Land Survey System.....BLM, 2016 - 2018  
Wetlands.....FWS National Wetlands Inventory 1980 - 2013



CONTOUR INTERVAL 40 FEET  
NORTH AMERICAN VERTICAL DATUM OF 1988  
This map was produced to conform with the  
National Geospatial Program US Topo Product Standard, 2011.  
A metadata file associated with this product is draft version 0.6.18



1	2	3
4	5	6
7	8	

- 1 Bretz Mine
- 2 Boghole Spring
- 3 Tenmile Ranch
- 4 Jordan Meadow NW
- 5 McDermitt
- 6 Jordan Meadow
- 7 Hoppin Peaks
- 8 South of McDermitt

