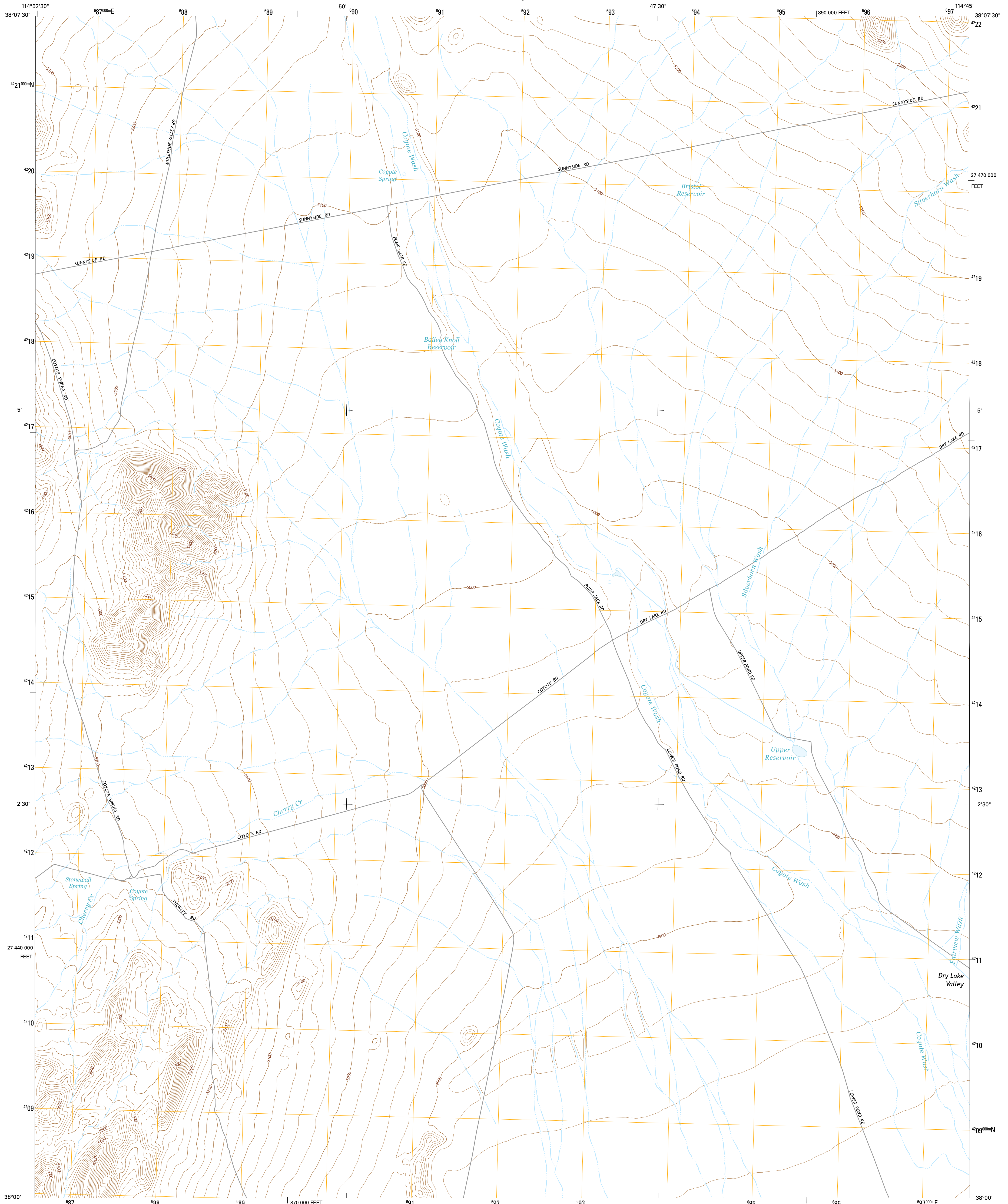




U.S. DEPARTMENT OF THE INTERIOR  
U.S. GEOLOGICAL SURVEY

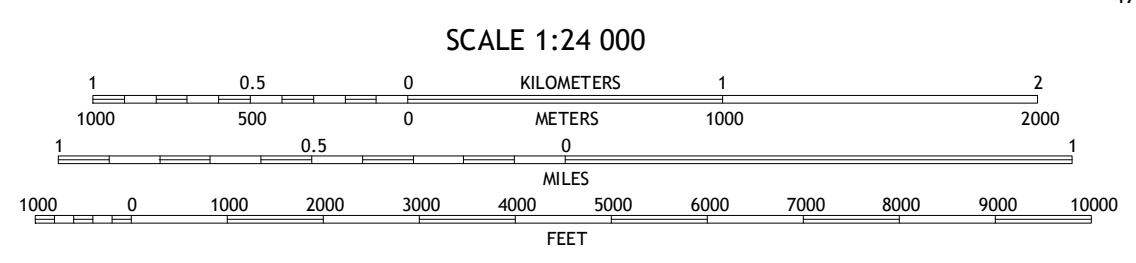
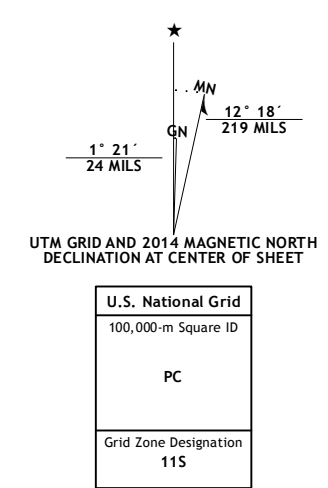


COYOTE SPRING QUADRANGLE  
NEVADA-LINCOLN CO.  
7.5-MINUTE SERIES



**Produced by the United States Geological Survey**  
 North American Datum of 1983 (NAD83)  
 World Geodetic System of 1984 (WGS84). Projection and  
 1000-meter grid: Universal Transverse Mercator, Zone 11S  
 10 000-foot ticks: Nevada Coordinate System of 1983 (east zone)  
 This map is not a legal document. Boundaries may be  
 generalized for this map scale. Private lands within government  
 reservations may not be shown. Obtain permission before  
 entering private lands.

Imagery.....NAIP, September 2013  
 Roads.....HERE, 2013  
 Names.....GNIS, 2013  
 Hydrography.....National Hydrography Dataset, 2013  
 Contours.....National Elevation Dataset, 2005  
 Boundaries.....Multiple sources; see metadata file 1972-2014  
 Public Land Survey System.....BLM, 2011



**ROAD CLASSIFICATION**

Expressway	Local Connector
Secondary Hwy	Local Road
Ramp	4WD
Interstate Route	US Route
	State Route

**ADJOINING QUADRANGLES**

1	2	3
4	5	6
7	8	

1 Silver King Mountain  
 2 Bailey Wash  
 3 Fairview Peak  
 4 Silver King Mountain SW  
 5 Bristol Well  
 6 Deadman Spring  
 7 Deadman Spring NE  
 8 Ely Springs

COYOTE SPRING, NV  
2014

