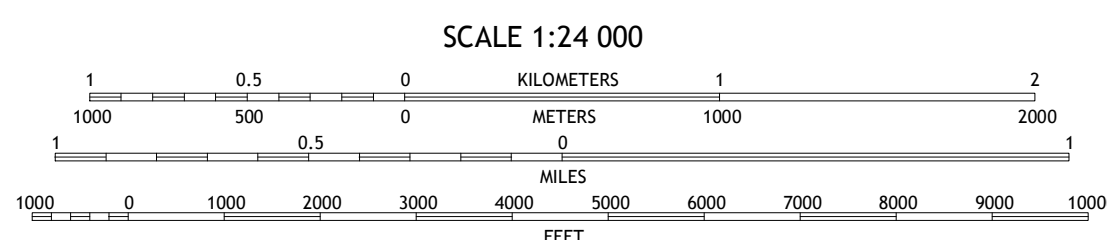

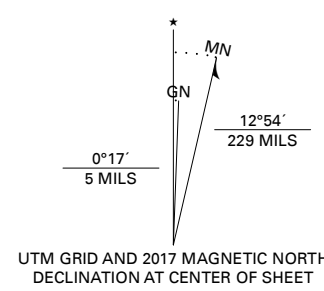




**Produced by the United States Geological Survey**

North American Datum of 1983 (NAD83)  
World Geodetic System of 1984 (WGS84). Projection and  
1 000-meter grid: Universal Transverse Mercator, Zone 11T  
This map is not a legal document. Boundaries may be  
generalized for this map scale. Private lands within government  
reservations may not be shown. Obtain permission before  
entering private lands.

Imagery:.....NAIP, June 2015 - September 2015  
Roads:.....U.S. Census Bureau, 2018  
Names:.....GNIS, 1980 - 2018  
Hydrography:.....National Hydrography Dataset, 2005 - 2014  
Contours:.....National Elevation Dataset, 1999  
Boundaries:.....Multiple sources; see metadata file, 2016 - 2017  
Public Land Survey System:.....BLM, 2018  
Wetlands:.....FWS National Wetlands Inventory 1980 - 1986



CONTOUR INTERVAL 10 FEET  
NORTH AMERICAN VERTICAL DATUM OF 1988

This map was produced to conform with the  
National Geospatial Program US Topo Product Standard, 2011.  
A metadata file associated with this product is draft version 0.6.18



1	2	3
4	5	6
7	8	

- 1 Mule Canyon
- 2 The Geysers
- 3 Beowawe
- 4 Mud Spring Gulch
- 5 Tumbleweed Flat
- 6 Tenabo
- 7 East of Tenabo
- 8 Hand-me-down Creek

- ROAD CLASSIFICATION**
- Expressway
  - Secondary Hwy
  - Ramp
  - Interstate Route
  - Local Connector
  - Local Road
  - 4WD
  - US Route
  - State Route

CRESCENT VALLEY, NV

2018



NSN 7540-01-000-1000  
USGS REF. NO. USGSX24K10689