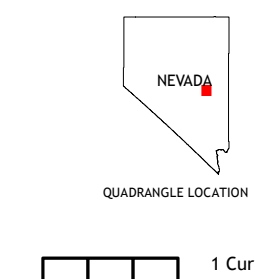
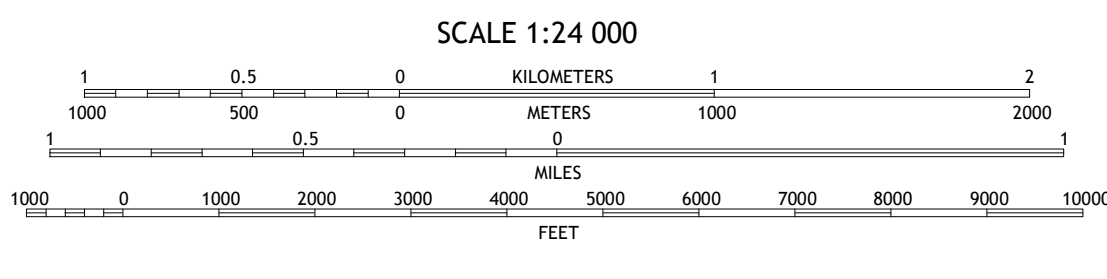
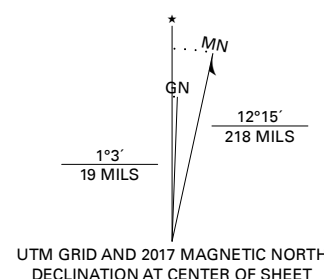


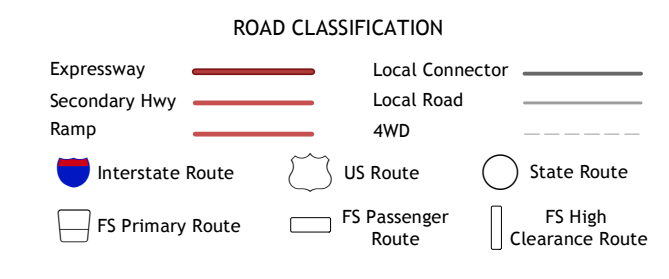
Produced by the United States Geological Survey
North American Datum of 1983 (NAD83)
World Geodetic System of 1984 (WGS84). Projection and
1 000-meter grid: Universal Transverse Mercator, Zone 11S
This map is not a legal document. Boundaries may be
generalized for this map scale. Private lands within government
reservations may not be shown. Obtain permission before
entering private lands.

Imagery: N.A.P., June 2015 - September 2015
Roads: U.S. Census Bureau, 2018
Roads within US Forest Service Lands: FSTopo
Data with limited Forest Service updates, 2018
Names: GNS, 1980 - 2016
Hydrography: National Hydrography Dataset, 2006
Contours: National Elevation Dataset, 2004
Boundaries: Multiple sources; see metadata file, 2015
Public Land Survey System: BLM, 2018
Wetlands: FWS National Wetlands Inventory 1980 - 1986



1	2	3	1 Current Mountain
4	5	6	2 Horse Track Spring
7	8	8	3 Badger Hole Spring
			4 White Pine Peak
			5 Douglas
			6 Current
			7 Callaway Well
			8 Moorman Spring NW

ADJOINING QUADRANGLES



Check with local Forest Service unit
for current trail conditions and restrictions.

CURRENT SUMMIT, NV
2018

