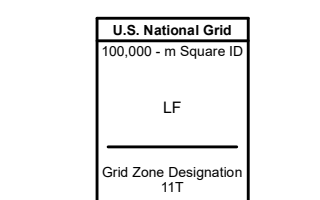
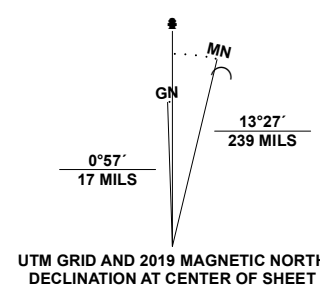


Produced by the United States Geological Survey

North American Datum of 1983 (NAD83)
World Geodetic System of 1984 (WGS84). Projection and
1 000-meter grid: Universal Transverse Mercator, Zone 11T
This map is not a legal document. Boundaries may be
generalized for this map scale. Private lands within government
reservations may not be shown. Obtain permission before
entering private lands.

Imagery.....NAIP, July 2017 - November 2017
Roads.....U.S. Census Bureau, 2018
Names.....GNIS, 1980 - 2011
Hydrography.....National Hydrography Dataset, 2006 - 2021
Contours.....National Elevation Dataset, 2001
Boundaries.....Multiple sources: see metadata file, 2019 - 2021
Public Land Survey System.....BLM, 2020
Wetlands.....FWS National Wetlands Inventory 1980 - 2015



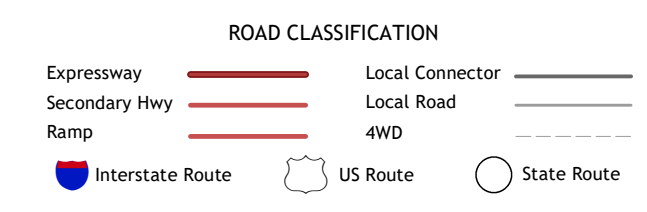
CONTOUR INTERVAL 40 FEET
NORTH AMERICAN VERTICAL DATUM OF 1988
This map was produced to conform with the
National Geospatial Program US Topo Product Standard.



1	2	3
4	5	6
7	8	

ADJOINING QUADRANGLES

- 1 Dyke Canyon
- 2 Quinn River Crossing
- 3 Mustang Spring
- 4 Deer Creek Slough
- 5 Bottle Hill
- 6 Hobo Canyon
- 7 Parrot Peak
- 8 Bottle Creek Ranch



DEER CREEK PEAK, NV
2021

