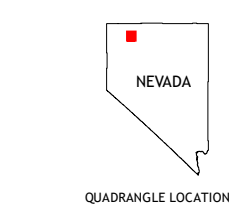
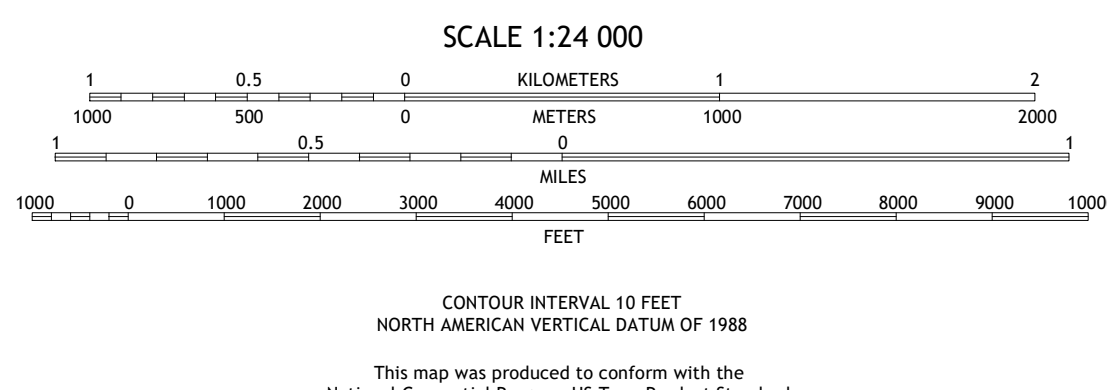
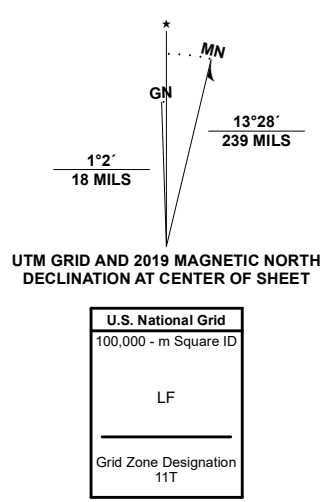


Produced by the United States Geological Survey
 North American Datum of 1983 (NAD83)
 World Geodetic System of 1984 (WGS84), Projection and
 1 000-meter grid/Universal Transverse Mercator, Zone 11T
 This map is not a legal document. Boundaries may be
 generalized for this map scale. Private lands within government
 reservations may not be shown. Obtain permission before
 entering private lands.

Imagery:.....NAIP, July 2017 - November 2017
 Roads:.....U.S. Census Bureau, 2018
 Names:.....GNIS, 1980
 Hydrography:.....National Hydrography Dataset, 2006 - 2021
 Contours:.....National Elevation Dataset, 2001
 Boundaries:.....Multiple sources; see metadata file 2019 - 2021
 Public Land Survey System:.....BLM, 2020
 Wetlands:.....FWS National Wetlands Inventory 1980 - 2015



1	2	3
4	5	6
7	8	

ADJOINING QUADRANGLES

- 1 Bishop Peak
- 2 Dyke Canyon
- 3 Quinn River Crossing
- 4 Leonard Creek Slough North
- 5 Deer Creek Peak
- 6 Leonard Creek Slough South
- 7 Hobo Canyon
- 8 Parrot Peak

