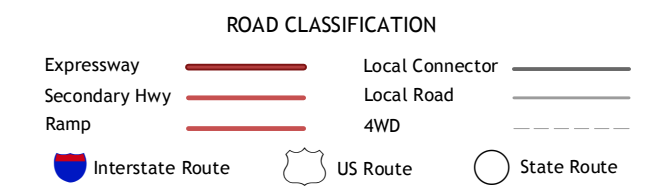
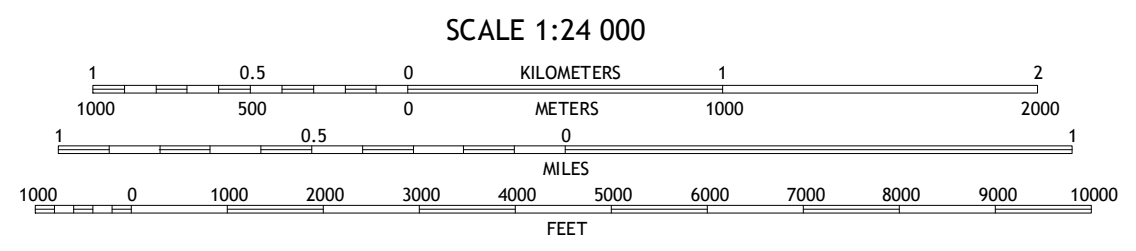
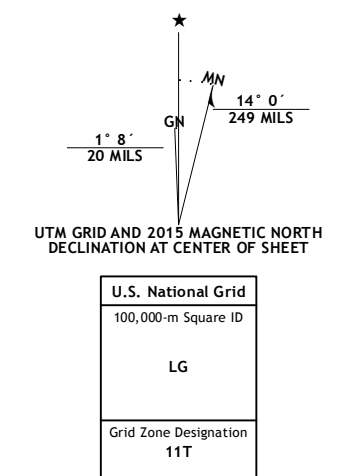


Produced by the United States Geological Survey
North American Datum of 1983 (NAD83)
World Geodetic System of 1984 (WGS84). Projection and
1 000-meter grid: Universal Transverse Mercator, Zone 11T
10 000-foot ticks: Nevada Coordinate System of 1983 (west
zone), Oregon Coordinate System of 1983 (south zone)

This map is not a legal document. Boundaries may be
generalized for this map scale. Private lands within government
reservations may not be shown. Obtain permission before
entering private lands.

Imagery: N.A.I.P., July 2013
Roads: HERE, 2013
Names: GNIS, 2013
Hydrography: National Hydrography Dataset, 2013
Contours: National Elevation Dataset, 2001
Boundaries: Multiple sources; see metadata file 1972_2014
Public Land Survey System: BLM, 2011



1	2	3
4	5	6
7	8	9

ADJOINING QUADRANGLES

1 Oregon End Table
2 Van Horn Basin
3 Colony Ranch
4 Bog Hot Springs
5 Wilder Creek Ranch
6 Alder Creek Ranch
7 Wickburg Canyon
8 Denio Summit

DENIO, NV-OR
2015

