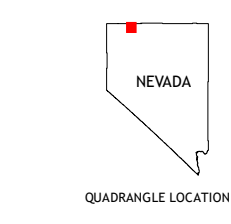
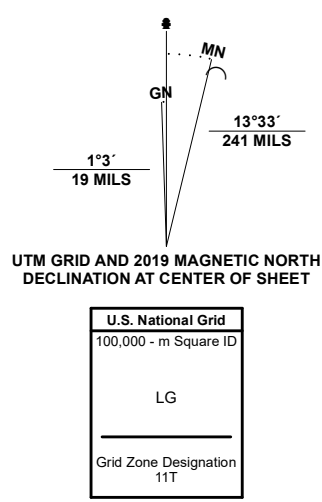


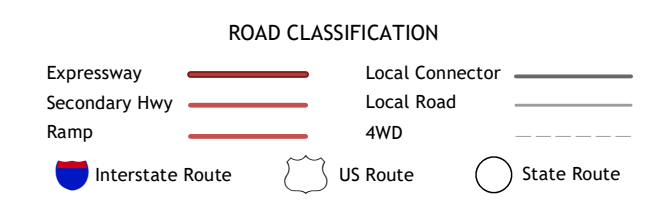
Produced by the United States Geological Survey
 North American Datum of 1983 (NAD83)
 World Geodetic System of 1984 (WGS84) Projection and
 1 000-meter grid/Universal Transverse Mercator, Zone 11T
 This map is not a legal document. Boundaries may be
 generalized for this map scale. Private lands within government
 reservations may not be shown. Obtain permission before
 entering private lands.

Imagery.....NAIP, July 2017 - November 2017
 Roads.....U.S. Census Bureau, 2018
 Names.....GNIS, 1980 - 2011
 Hydrography.....National Hydrography Dataset, 2006 - 2021
 Contours.....National Elevation Dataset, 2001
 Boundaries.....Multiple sources; see metadata file, 2019 - 2021
 Public Land Survey System.....BLM, 2020
 Wetlands.....FWS National Wetlands Inventory, 2013



1	2	3
4	5	6
7	8	

ADJOINING QUADRANGLES



- 1 Denio
 - 2 Wilder Creek Ranch
 - 3 Trident Peak
 - 4 Vicksburg Canyon
 - 5 Shyster Butte
 - 6 Duffer Peak
 - 7 Howard Hot Spring
 - 8 Blisk Creek Reservoir
- DENIO SUMMIT, NV**
2021

