
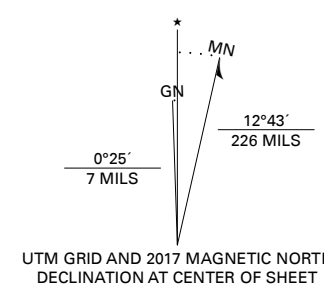


Produced by the United States Geological Survey

North American Datum of 1983 (NAD83), World Geodetic System of 1984 (WGS84), Projection and 1 000-meter grid/Universal Transverse Mercator, Zone 11S. This map is not a legal document. Boundaries may be generalized for this map scale. Private lands within government reservations may not be shown. Obtain permission before entering private lands.

Imagery: NAIP, July 2015 - September 2015; Roads: U.S. Census Bureau, 2018; Names: GNIS, 1980; Hydrography: National Hydrography Dataset, 2006 - 2011; Contours: National Elevation Dataset, 2003; Boundaries: Multiple sources; see metadata file 2016 - 2017; Public Land Survey System: BLM, 2018; Wetlands: FWS National Wetlands Inventory Not Available

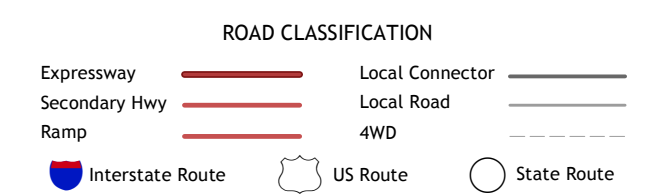


CONTOUR INTERVAL 20 FEET NORTH AMERICAN VERTICAL DATUM OF 1988

This map was produced to conform with the National Geospatial Program US Topo Product Standard, 2011. A metadata file associated with this product is draft version 0.6.18



Table of adjoining quadrangles with a grid showing the current quadrangle's position.



DEVILS GATE, NV 2018

