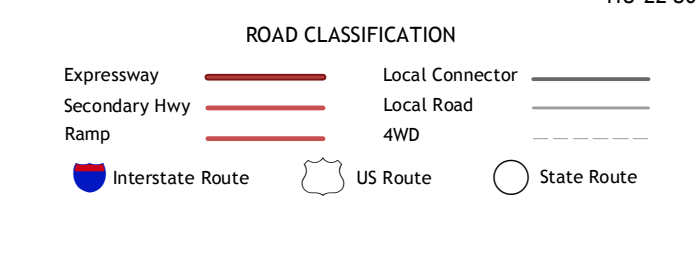
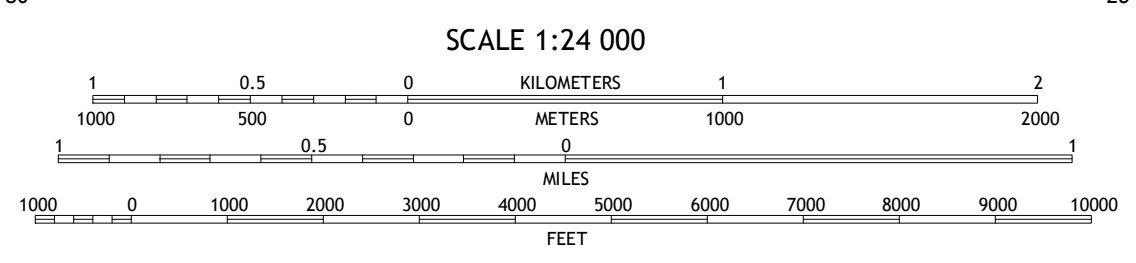
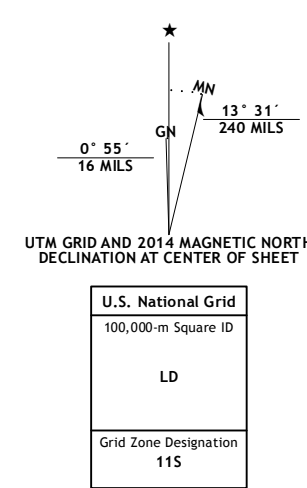


Produced by the United States Geological Survey  
North American Datum of 1983 (NAD83). Projection and World Geodetic System of 1984 (WGS84). Projection and 1 000-meter grid: Universal Transverse Mercator, Zone 11S 10 000-foot ticks: Nevada Coordinate System of 1983 (west zone)  
This map is not a legal document. Boundaries may be generalized for this map scale. Private lands within government reservations may not be shown. Obtain permission before entering private lands.  
Imagery.....N.A.P. July 2013  
Roads.....HERE, ©2013  
Names.....GNIS, 2013  
Hydrography.....National Hydrography Dataset, 2013  
Contours.....National Elevation Dataset, 2001  
Boundaries.....Multiple sources; see metadata file 1972-2014  
Public Land Survey System.....BLM, 2011



ADJOINING QUADRANGLES

1	2	3
4	5	6
7	8	

1 Stillwater  
2 Foxtail Lake  
3 Table Mountain  
4 Lahontan Mountains  
5 La Plata Canyon  
6 Burejag Mountains  
7 Fournille Flat  
8 Frenchman

DIAMOND CANYON, NV 2014

