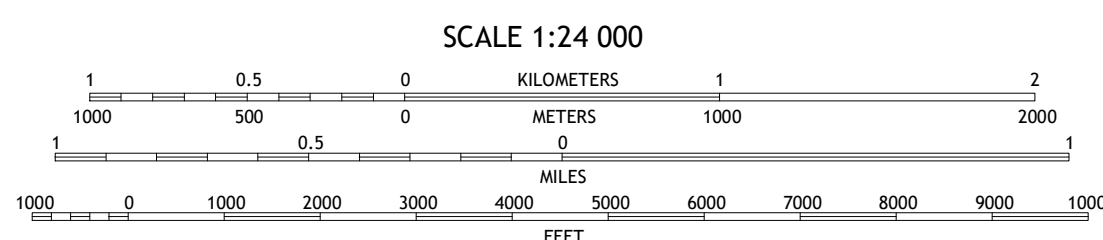
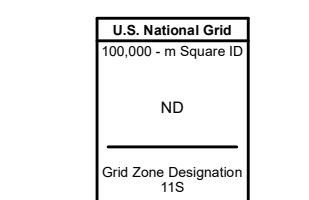
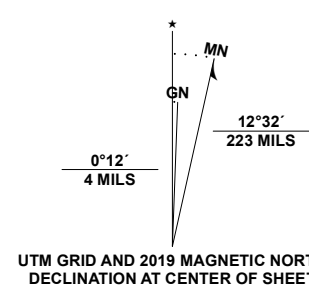


**Produced by the United States Geological Survey**

North American Datum of 1983 (NAD83)  
World Geodetic System of 1984 (WGS84), Projection and  
1 000-meter grid/Universal Transverse Mercator, Zone 11S  
This map is not a legal document. Boundaries may be  
generalized for this map scale. Private lands within government  
reservations may not be shown. Obtain permission before  
entering private lands.

Imagery.....NAIP, July 2017 - November 2017  
Roads.....U.S. Census Bureau, 2016 - 2018  
Roads within US Forest Service with limited Forest Service updates, 2018  
Names.....USFS Topo Data  
Hydrography.....National Hydrography Dataset, 2006 - 2020  
Contours.....National Elevation Dataset, 2001  
Boundaries.....Multiple sources; see metadata file 2017 - 2021  
Public Land Survey System.....BLM, 2020  
Wetlands.....FWS National Wetlands Inventory 1980 - 1986



CONTOUR INTERVAL 40 FEET  
NORTH AMERICAN VERTICAL DATUM OF 1988  
This map was produced to conform with the  
National Geospatial Program US Topo Product Standard.



ADJOINING QUADRANGLES

1	2	3
4	5	6
7	8	

1 Petes Summit  
2 The Monitor  
3 White Sage Canyon  
4 Wildcat Peak  
5 Butler Ranch  
6 Northumberland Pass  
7 Box Spring  
8 Dobbin Summit

**ROAD CLASSIFICATION**

Expressway	Local Connector
Secondary Hwy	Local Road
Ramp	4WD
Interstate Route	US Route
FS Primary Route	FS Passenger Route
	FS High Clearance Route
	State Route

Check with local Forest Service unit  
for current travel conditions and restrictions.

**DIANAS PUNCH BOWL, NV**  
2021

