

Produced by the United States Geological Survey

North American Datum of 1983 (NAD83) World Geodetic System of 1984 (WGS84) Projection and 1 000-meter grid/Universal Transverse Mercator, Zone 11S

This map is not a legal document. Boundaries may be generalized for this map scale. Private lands within government reservations may not be shown. Obtain permission before entering private lands.

Imagery: N.A.I.P., July 2015 - October 2016; Roads: U.S. Census Bureau, 2016 - 2018; Names: GNS, 1979 - 2011; Hydrography: National Hydrography Dataset, 2003 - 2016; Contours: National Elevation Dataset, 2001 - 2005; Boundaries: Multiple sources; metadata file 2015; Public Land Survey System: BLM, 2016 - 2018; Wetlands: FWS National Wetlands Inventory 1980 - 1986

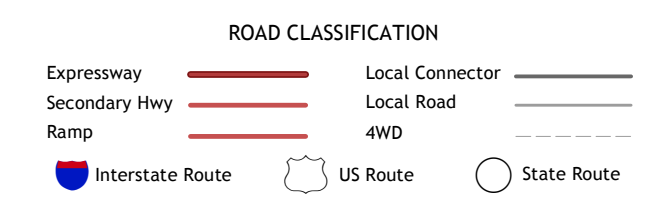
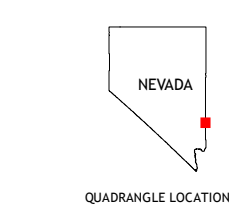
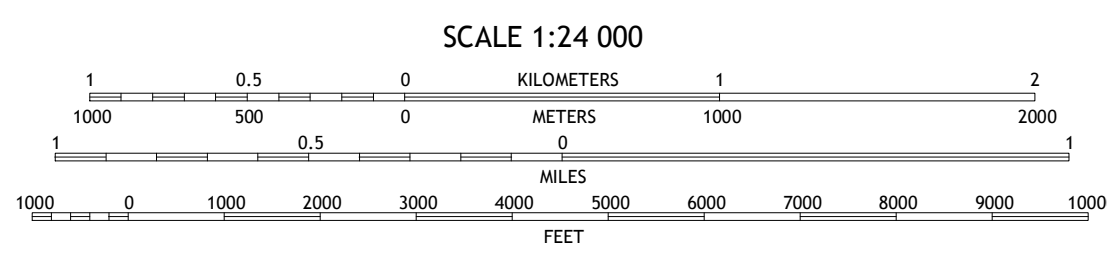
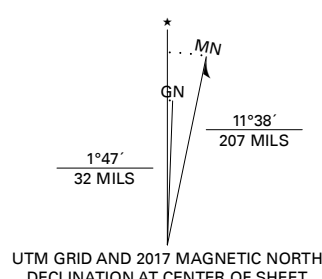


Table with 3 columns and 3 rows showing adjacent quadrangles: 1, 2, 3; 4, 5; 6, 7, 8

