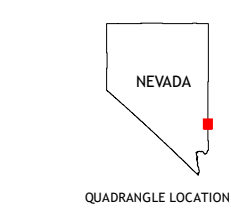
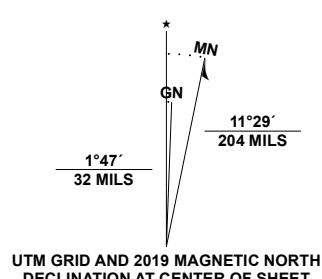


Produced by the United States Geological Survey

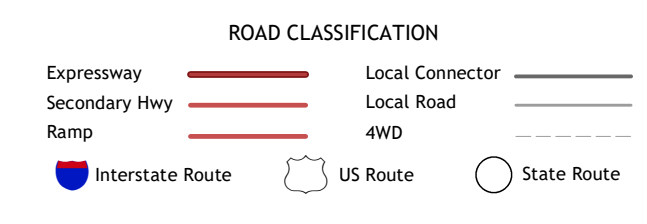
North American Datum of 1983 (NAD83)
World Geodetic System of 1984 (WGS84), Projection and
1 000-meter grid/Universal Transverse Mercator, Zone 11S
This map is not a legal document. Boundaries may be
generalized for this map scale. Private lands within government
reservations may not be shown. Obtain permission before
entering private lands.

Imagery.....N.A.I.P., July 2017 - July 2018
Roads.....U.S. Census Bureau, 2016 - 2018
Names.....GNIS, 1979 - 2019
Hydrography.....National Hydrography Dataset, 2003 - 2019
Contours.....National Elevation Dataset, 2003
Boundaries.....Multiple sources; see metadata file, 2019 - 2021
Public Land Survey System.....BLM, 2019 - 2020
Wetlands.....FWS National Wetlands Inventory 1980 - 1986



ADJOINING QUADRANGLES

1	2	3
4	5	6
7	8	



- 1 Acoma
- 2 Pine Park
- 3 Water Canyon Peak
- 4 Bunker Peak
- 5 Goldstrike
- 6 Jacks Mountain
- 7 Dodge Spring
- 8 Motequa

