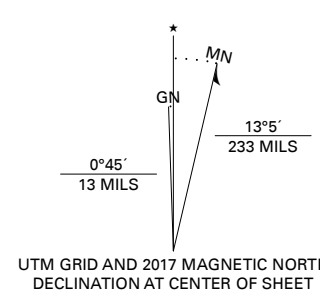


Produced by the United States Geological Survey

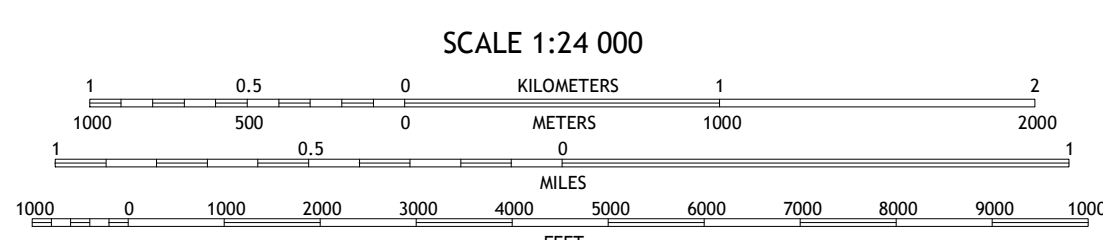

North American Datum of 1983 (NAD83) World Geodetic System of 1984 (WGS84) Projection and 1 000 meter grid/Universal Transverse Mercator, Zone 11S

This map is not a legal document. Boundaries may be generalized for this map scale. Private lands within government reservations may not be shown. Obtain permission before entering private lands.

Imagery: N.A.I.P., June 2015 - September 2015 Roads: U.S. Census Bureau, 2018 Names: GNS, 1980-2016 Hydrography: National Hydrography Dataset, 2007 - 2011 Contours: National Elevation Dataset, 2001 Boundaries: Multiple sources; see metadata file, 2016 - 2017 Public Land Survey System: BLM, 2018 Wetlands: FWS National Wetlands Inventory Not Available



UTM GRID AND 2017 MAGNETIC NORTH DECLINATION AT CENTER OF SHEET



SCALE 1:24 000

CONTOUR INTERVAL 20 FEET NORTH AMERICAN VERTICAL DATUM OF 1988

This map was produced to conform with the National Geospatial Program US Topo Product Standard, 2011. A metadata file associated with this product is draft version 0.6.18



QUADRANGLE LOCATION

Table with 3 columns and 3 rows showing adjacent quadrangles 1-8.

- 1 La Plata Canyon 2 Pirouette Mountain 3 Wonder Mountain 4 Frenchman 5 West Gate 6 Chukar Canyon 7 Bell Canyon 8 Bell Mountain

ROAD CLASSIFICATION legend table with symbols for Expressway, Secondary Hwy, Ramp, Interstate Route, Local Connector, Local Road, 4WD, US Route, State Route.

DRUMM SUMMIT, NV 2018



NSN 7560-01-301-6308 4 2 8 1 2 USGS 2.4 K 1 2 8 1 2