
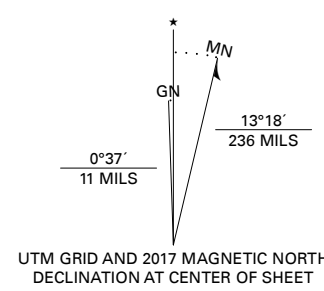


**Produced by the United States Geological Survey**

North American Datum of 1983 (NAD83)  
World Geodetic System of 1984 (WGS84). Projection and  
1 000-meter grid: Universal Transverse Mercator, Zone 11T  
This map is not a legal document. Boundaries may be  
generalized for this map scale. Private lands within government  
reservations may not be shown. Obtain permission before  
entering private lands.

Imagery:.....NAIP, June 2015 - September 2015  
Roads:.....U.S. Census Bureau, 2018  
Names:.....GNIS, 1980 - 2011  
Hydrography:.....National Hydrography Dataset, 2006 - 2011  
Contours:.....National Elevation Dataset, 1999  
Boundaries:.....Multiple sources: see metadata file, 2016 - 2017  
Public Land Survey System:.....BLM, 2018  
Wetlands:.....FWS National Wetlands Inventory 1980 - 1986



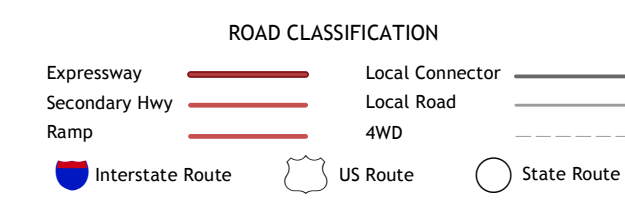
CONTOUR INTERVAL 40 FEET  
NORTH AMERICAN VERTICAL DATUM OF 1988  
This map was produced to conform with the  
National Geospatial Program US Topo Product Standard, 2011.  
A metadata file associated with this product is draft version 0.6.18



ADJOINING QUADRANGLES

1	2	3
4	5	6
7	8	

- 1 Cosgrave
- 2 Dun Glen Peak
- 3 Rose Creek Mountain
- 4 Mill City
- 5 Natchez Pass
- 6 Star Creek Ranch
- 7 Inskip Canyon
- 8 Lee Peak



**DUN GLEN, NV**  
2018

