

Produced by the United States Geological Survey

North American Datum of 1983 (NAD83) World Geodetic System of 1984 (WGS84) Projection and 1:250,000 scale Universal Transverse Mercator, Zone 11S

This map is not a legal document. Boundaries may be generalized for this map scale. Private lands within government reservations may not be shown. Obtain permission before entering private lands.

Imagery: NAIP, June 2017 - November 2017; Roads: U.S. Census Bureau, 2018; Names: GNIS, 1980 - 2011; Hydrography: National Hydrography Dataset, 2006 - 2019; Contours: National Elevation Dataset, 2005; Boundaries: Multiple sources; see metadata file, 2019 - 2021; Public Land Survey System: BLM, 2020; Wetlands: FWS National Wetlands Inventory 1980 - 2013

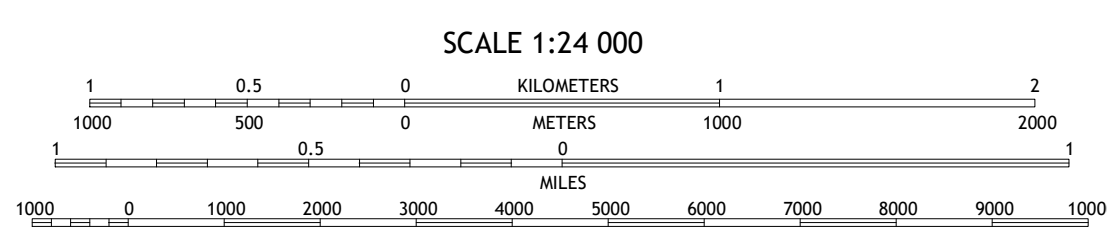

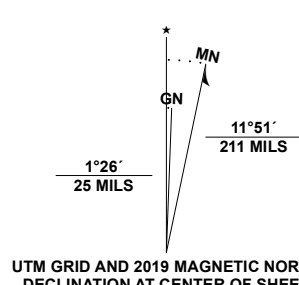


Table with 3 columns and 3 rows showing adjacent quadrangles and their names.

