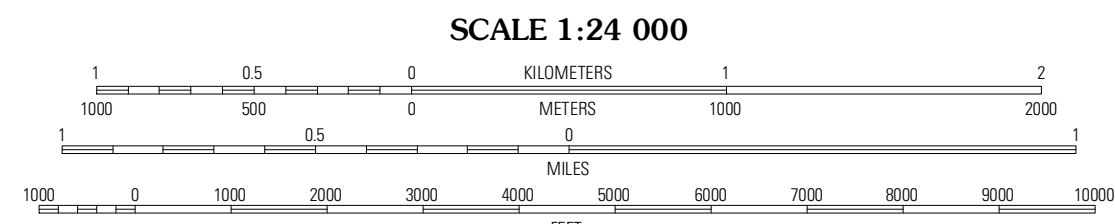
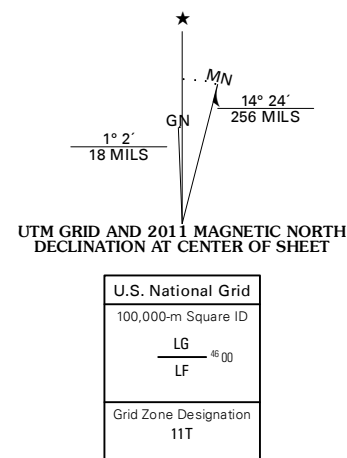


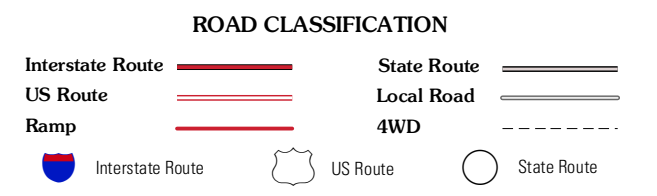
Produced by the United States Geological Survey  
North American Datum of 1983 (NAD83)  
World Geodetic System of 1984 (WGS84), Projection and  
1 000-meter grid: Universal Transverse Mercator, Zone 11T  
10 000-foot ticks: Nevada Coordinate System of 1983 (west zone)

Imagery.....NAIP, June 2010  
Roads.....©2006-2011 TomTom  
Names.....©2011  
Hydrography.....National Hydrography Dataset, 2010  
Contours.....National Elevation Dataset, 2001  
Boundaries.....Census, IBWC, IBC, USGS, 1972 - 2010



CONTOUR INTERVAL 20 FEET  
NORTH AMERICAN VERTICAL DATUM OF 1988

This map was produced to conform with the National Geospatial Program US Topo Product Standard, 2011. A metadata file associated with this product is draft version 0.6.1



QUADRANGLE LOCATION

|                            |                   |                      |
|----------------------------|-------------------|----------------------|
| Duffer Peak                | Howard Hot Spring | Big Creek Reservoir  |
| Bishop Peak                | Dyke Canyon       | Quinn River Crossing |
| Leonard Creek Slough North | Deer Creek Slough | Deer Creek Peak      |

ADJOINING 7.5' QUADRANGLES

**DYKE CANYON, NV**  
2011