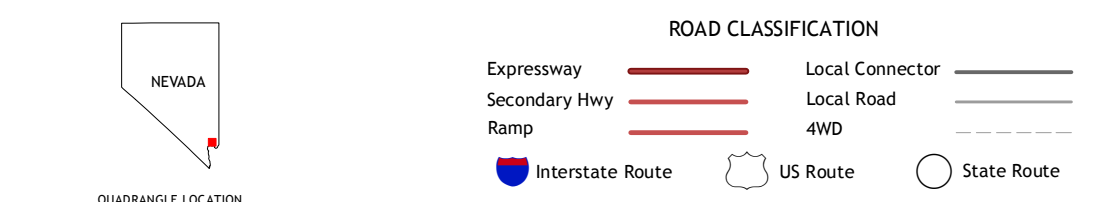
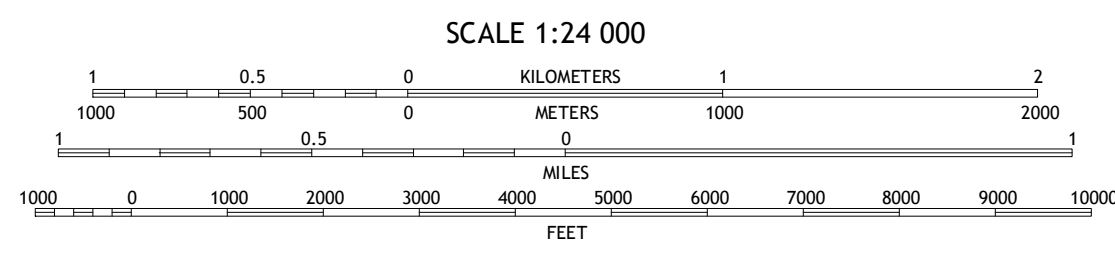





Produced by the United States Geological Survey
 North American Datum of 1983 (NAD83)
 World Geodetic System of 1984 (WGS84). Projection and
 1 000-meter grid: Universal Transverse Mercator, Zone 11S
 10 000-foot ticks: Nevada Coordinate System of 1983 (east zone)
 This map is not a legal document. Boundaries may be
 generalized for this map scale. Private lands within government
 reservations may not be shown. Obtain permission before
 entering private lands.
 Imagery: N.A.I.P., September 2013
 Roads: HERE, ©2013
 Names: G.N.I.S., 2013
 Hydrography: National Hydrography Dataset, 2013
 Contours: National Elevation Dataset, 2001
 Boundaries: Multiple sources; see metadata file 1972 - 2014
 Public Land Survey System. BLM, 2011



ADJOINING QUADRANGLES

1	2	3
4	5	6
7	8	

1 Valley of Fire West
 2 Valley of Fire East
 3 Overton Beach
 4 Bitter Spring
 5 Lime Wash
 6 Boulder Canyon
 7 Middle Point
 8 Garrett Butte

