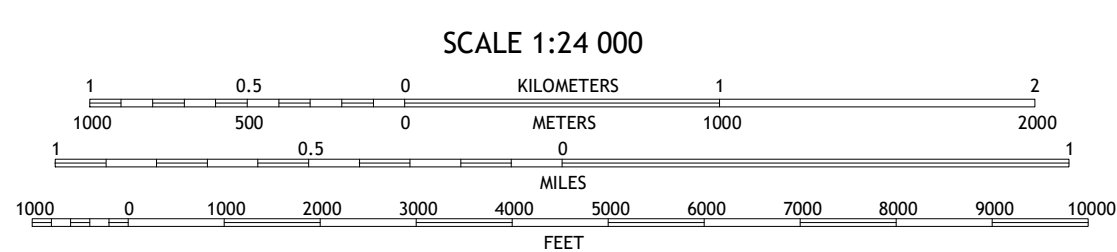

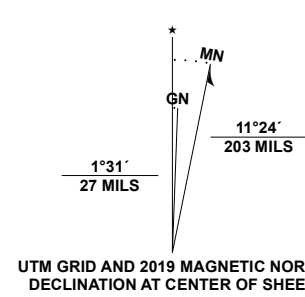


Produced by the United States Geological Survey

North American Datum of 1983 (NAD83)
World Geodetic System of 1984 (WGS84), Projection and
1 000-meter grid/Universal Transverse Mercator, Zone 11S
This map is not a legal document. Boundaries may be
generalized for this map scale. Private lands within government
reservations may not be shown. Obtain permission before
entering private lands.

Imagery.....NAIP, June 2017 - November 2017
Roads.....U.S. Census Bureau, 2016 - 2018
Names.....GNIS, 1980 - 2021
Hydrography.....National Hydrography Dataset, 2004 - 2021
Contours.....National Elevation Dataset, 2001
Boundaries.....Multiple sources: see metadata file 2019 - 2021
Public Land Survey System.....BLM, 2020
Wetlands.....FWS National Wetlands Inventory 1980 - 1986



CONTOUR INTERVAL 40 FEET
NORTH AMERICAN VERTICAL DATUM OF 1988
This map was produced to conform with the
National Geospatial Program US Topo Product Standard.



1	2	3
4	5	6
7	8	

- 1 Valley of Fire West
- 2 Valley of Fire East
- 3 Overton Beach
- 4 Bitter Spring
- 5 Lime Wash
- 6 Boulder Canyon
- 7 Middle Point
- 8 Garrett Butte

ROAD CLASSIFICATION	
	Expressway
	Secondary Hwy
	Ramp
	Local Connector
	Local Road
	4WD
	US Route
	State Route

