
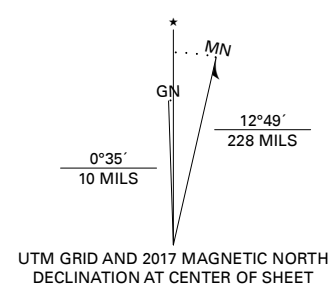


**Produced by the United States Geological Survey**

North American Datum of 1983 (NAD83)  
World Geodetic System of 1984 (WGS84). Projection and  
1 000-meter grid: Universal Transverse Mercator, Zone 11S  
This map is not a legal document. Boundaries may be  
generalized for this map scale. Private lands within government  
reservations may not be shown. Obtain permission before  
entering private lands.

Imagery: .....NAIP, May 2015 - September 2015  
Roads: .....U.S. Census Bureau, 2018  
Names: .....GNIS, 1980 - 2011  
Hydrography: .....National Hydrography Dataset, 2002  
Contours: .....National Elevation Dataset, 2003  
Boundaries: .....Multiple sources; see metadata file 2016 - 2017  
Public Land Survey System: .....BLM, 2018  
Wetlands: .....FWS National Wetlands Inventory 1980 - 1986



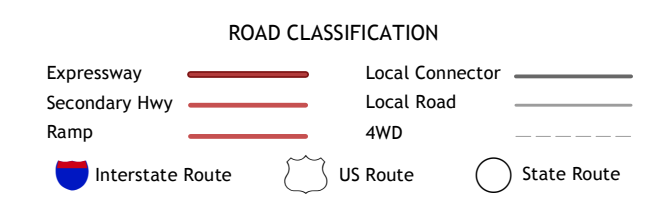
CONTOUR INTERVAL 40 FEET  
NORTH AMERICAN VERTICAL DATUM OF 1988

This map was produced to conform with the  
National Geospatial Program US Topo Product Standard, 2011.  
A metadata file associated with this product is draft version 0.6.18



1	2	3
4	5	6
7	8	

- 1 Mina
- 2 Bettles Well
- 3 Dicalite Summit
- 4 Sodayville
- 5 Kibby Flat
- 6 Candelaria
- 7 Rock Hill
- 8 Coaldale NE



**EDDYVILLE, NV**  
2018

