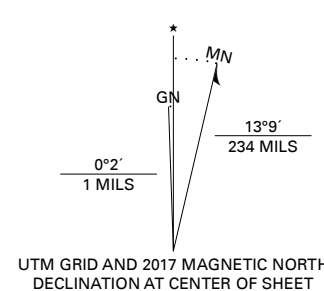


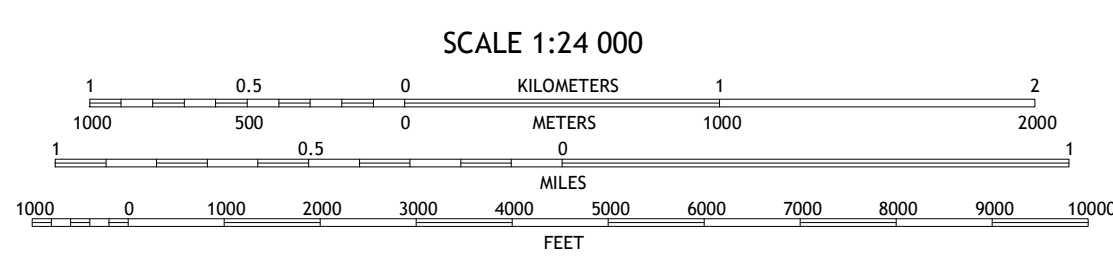

Produced by the United States Geological Survey

North American Datum of 1983 (NAD83)
World Geodetic System of 1984 (WGS84), Projection and
1 000-meter grid/Universal Transverse Mercator, Zone 11T
This map is not a legal document. Boundaries may be
generalized for this map scale. Private lands within government
reservations may not be shown. Obtain permission before
entering private lands.

Imagery.....NAIP, June 2015 - September 2015
Roads.....U.S. Census Bureau, 2018
Names.....GNIS, 1990 - 2018
Hydrography.....National Hydrography Dataset, 2005 - 2016
Contours.....National Elevation Dataset, 1999
Boundaries.....Multiple sources: see metadata file, 2016 - 2017
Public Land Survey System.....BLM, 2018
Wetlands.....FWS National Wetlands Inventory 1980 - 2013



UTM GRID AND 2017 MAGNETIC NORTH
DECLINATION AT CENTER OF SHEET



CONTOUR INTERVAL 10 FEET
NORTH AMERICAN VERTICAL DATUM OF 1988

This map was produced to conform with the
National Geospatial Program US Topo Product Standard, 2011.
A metadata file associated with this product is draft version 0.6.18

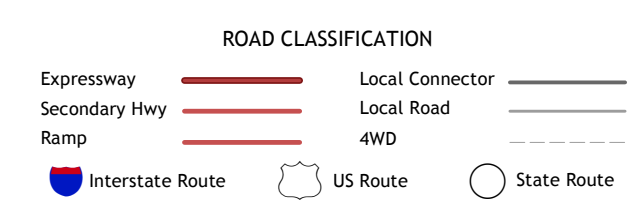


QUADRANGLE LOCATION

1	2	3
4	5	6
7	8	


ADJOINING QUADRANGLES

- 1 Dry Hills South
- 2 The Knolls
- 3 Jake Creek Mountain
- 4 Red House Flat East
- 5 Midas SW
- 6 Knight
- 7 Hot Pot
- 8 Icecreek Ranch



ELEVENMILE WELL, NV

2018



NSN 7540-01-000-1000
NGA REF. NO. USGS X 2 K 1 3 9 1 6