

Produced by the United States Geological Survey
North American Datum of 1983 (NAD83)
World Geodetic System of 1984 (WGS84)
Projection and 1 000-meter grid: Universal Transverse Mercator, Zone 11S
This map is not a legal document. Boundaries may be generalized for this map scale. Private Lands within government reservations may not be shown. Obtain permission before entering private lands.

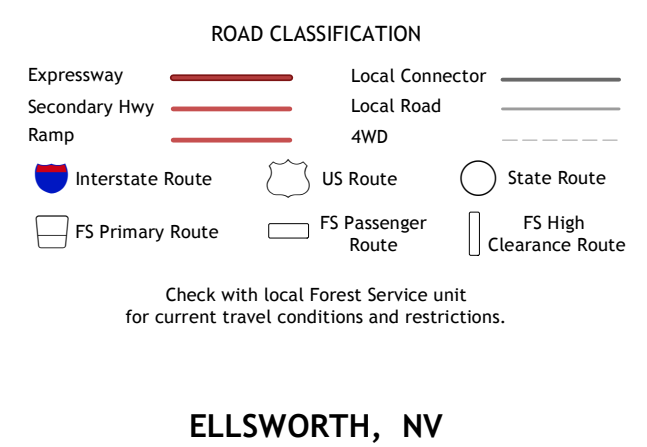
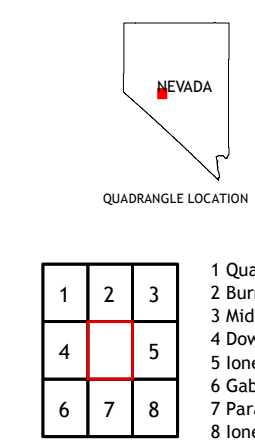



Table with 3 columns and 3 rows listing adjacent quadrangles: 1 Quartz Mountain, 2 Burt Cabin Summit, 3 Midas Spring, 4 Downeyville, 5 Lone NW, 6 Gabbs, 7 Paradise Peak, 8 Lone SW.

ELLSWORTH, NV 2018

