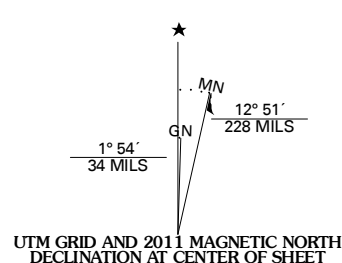


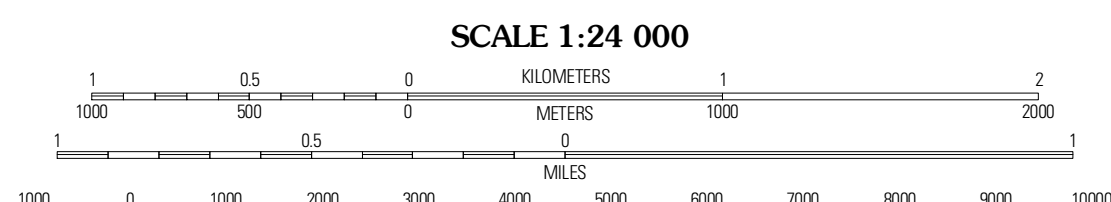


Produced by the United States Geological Survey
North American Datum of 1983 (NAD83)
World Geodetic System of 1984 (WGS84). Projection and
1 000-meter grid: Universal Transverse Mercator, Zone 11T
10 000-foot ticks: Nevada Coordinate System of 1983
(east zone) and Utah Coordinate System of 1983
(central zone)

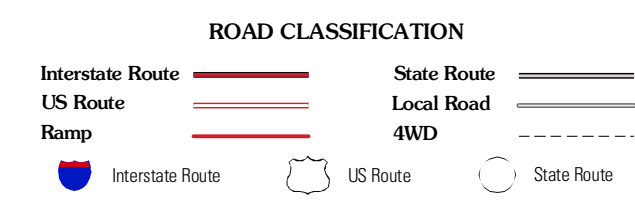
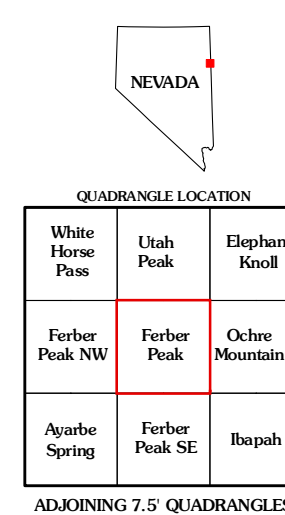
Imagery.....NAP, August 2006 - September 2006
Roads.....©2006-2010 Tele Atlas
Names.....GNIS, 2009
Hydrography.....National Hydrography Dataset, 2006
Contours.....National Elevation Dataset, 2002



U.S. National Grid	100,000m Square ID
DE	
Grid Zone Designation	11T



CONTOUR INTERVAL 40 FEET
NORTH AMERICAN VERTICAL DATUM OF 1988
This map was produced to conform with version 0.5.10 of the
draft USGS Standards for 7.5-Minute Quadrangle Maps.
A metadata file associated with this product is draft version 0.5.11



QUADRANGLE LOCATION

White Horse Pass	Utah Peak	Elephant Koof
Ferber Peak NW	Ferber Peak	Oxeye Mountain
Ayahu Spring	Ferber Peak SE	Isapah

ADJOINING 7.5 QUADRANGLES