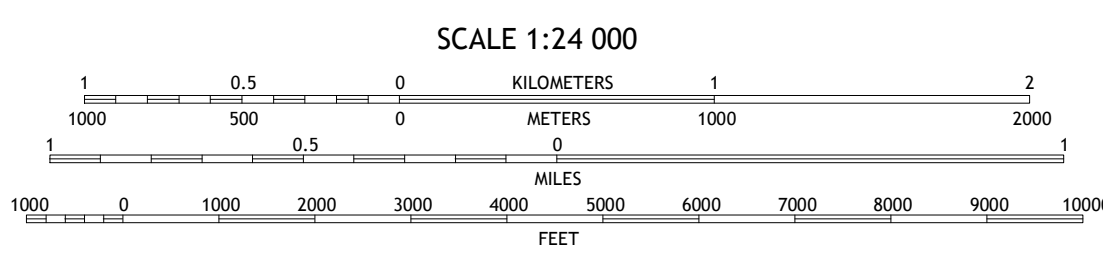
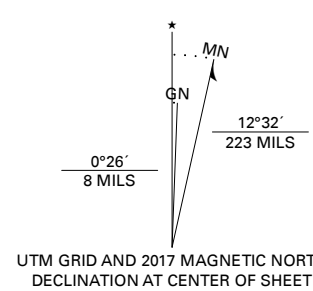


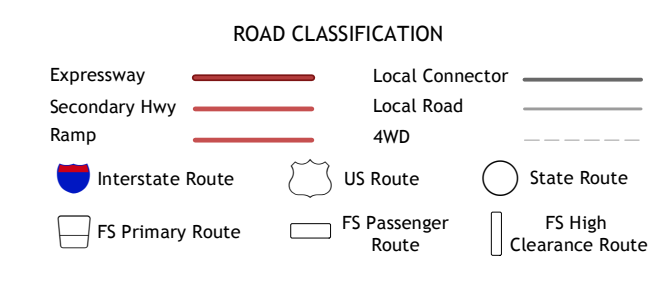
Produced by the United States Geological Survey  
North American Datum of 1983 (NAD83)  
World Geodetic System of 1984 (WGS84). Projection and 1 000-meter grid: Universal Transverse Mercator, Zone 11S  
This map is not a legal document. Boundaries may be generalized for this map scale. Private lands within government reservations may not be shown. Obtain permission before entering private lands.



ADJOINING QUADRANGLES

1	2	3
4	5	6
7	8	

1 Savory Mountain  
2 Segura Ranch  
3 Snowball Ranch  
4 Stargo Creek  
5 Park Mountain  
6 Fish Springs  
7 Fish Springs SE  
8 Pritchards Station



FISH SPRINGS NE, NV  
2018

