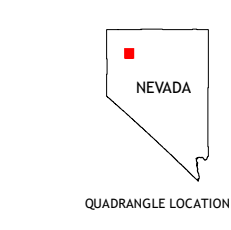
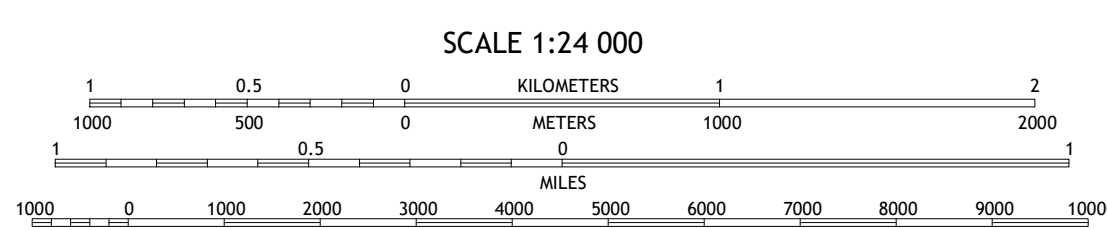
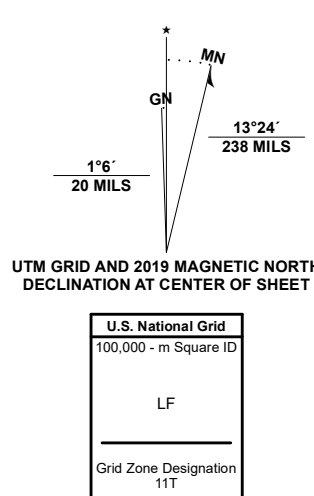


Produced by the United States Geological Survey

North American Datum of 1983 (NAD83)
World Geodetic System of 1984 (WGS84). Projection and
1 000-meter grid: Universal Transverse Mercator, Zone 11T
This map is not a legal document. Boundaries may be
generalized for this map scale. Private lands within government
reservations may not be shown. Obtain permission before
entering private lands.
Imagery:.....NAIP, July 2017 - November 2017
Roads:.....U.S. Census Bureau, 2018 2018
Names:.....GNIS, 1980 2011
Hydrography:.....National Hydrography Dataset, 2006 - 2020
Contours:.....National Elevation Dataset, 2001
Boundaries:.....Multiple sources: see metadata file 2019 - 2021
Public Land Survey System:.....BLM, 2020
Wetlands:.....FWS National Wetlands Inventory Not Available



ADJOINING QUADRANGLES

1	2	3
4	5	6
7	8	

1 Pigeon Spring SE
2 Salt Water Spring
3 Red Butte
4 Rabbithole NE
5 Sugarloaf Knob
6 Rabbithole
7 Sulphur
8 Sawtooth Knob

