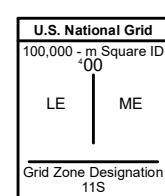
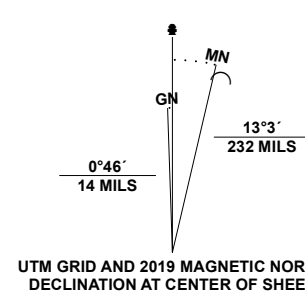


Produced by the United States Geological Survey

North American Datum of 1983 (NAD83)
World Geodetic System of 1984 (WGS84). Projection and
1 000-meter grid: Universal Transverse Mercator, Zone 11S
This map is not a legal document. Boundaries may be
generalized for this map scale. Private lands within government
reservations may not be shown. Obtain permission before
entering private lands.

Imagery: NAIP, July 2017 - November 2017
Roads: U.S. Census Bureau, 2018
Names: GNS, 1980 - 2018
Hydrography: National Hydrography Dataset, 2006 - 2020
Contours: National Elevation Dataset, 2001
Boundaries: Multiple sources; see metadata file 2019 - 2021
Public Land Survey System: BLM, 2020
Wetlands: FWS National Wetlands Inventory 1980 - 2015



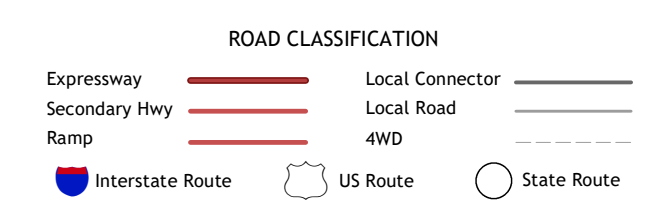
CONTOUR INTERVAL 40 FEET
NORTH AMERICAN VERTICAL DATUM OF 1988
This map was produced to conform with the
National Geospatial Program US Topo Product Standard.



1	2	3
4	5	6
7	8	

ADJOINING QUADRANGLES

- 1 Lone Rock
- 2 Buena Vista Hills South
- 3 Dixie Hot Springs NE
- 4 Lone Rock SE
- 5 Dixie Hot Springs
- 6 Cox Canyon
- 7 I X L Canyon
- 8 Dixie Valley



FONDAWAY CANYON, NV

2021

