

Produced by the United States Geological Survey North American Datum of 1983 (NAD83) World Geodetic System of 1984 (WGS84) Projection and 1 000-meter grid/Universal Transverse Mercator, Zone 11T This map is not a legal document. Boundaries may be generalized for this map scale. Private lands within government reservations may not be shown. Obtain permission before entering private lands.

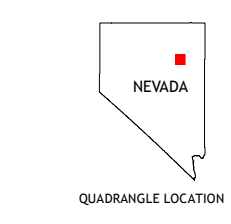
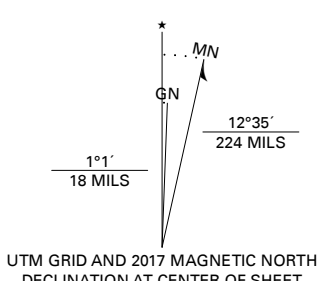
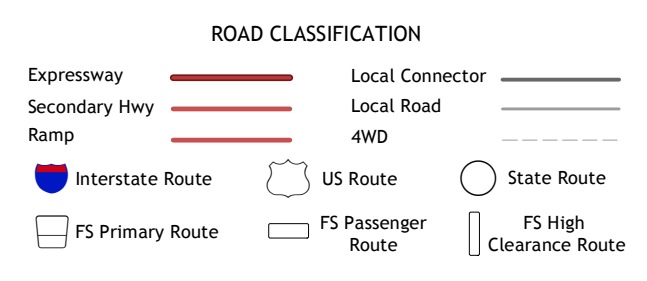


Table with 8 columns and 2 rows: 1 Lee, 2 Ruby Dome, 3 Ruby Valley School, 4 Green Mountain, 5 Franklin Lake NE, 6 Harrison Pass, 7 Franklin Lake SW, 8 Franklin Lake SE



Check with local Forest Service unit for current travel conditions and restrictions. FRANKLIN LAKE NW, NV 2018

