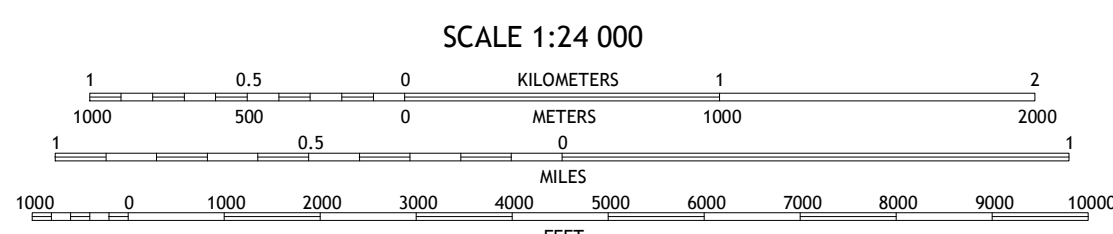

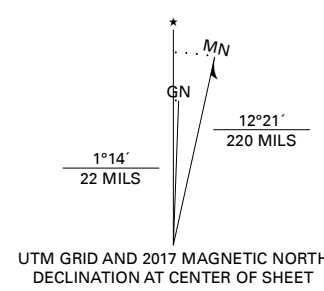


Produced by the United States Geological Survey

North American Datum of 1983 (NAD83)
World Geodetic System of 1984 (WGS84); Projection and
1 000-meter grid; Universal Transverse Mercator, Zone 11S
This map is not a legal document. Boundaries may be
generalized for this map scale. Private lands within government
reservations may not be shown. Obtain permission before
entering private lands.

Imagery:.....NAIP, June 2015 - September 2015
Roads:.....U.S. Census Bureau, 2018
Names:.....GNIS, 1989 - 2018
Hydrography:.....National Hydrography Dataset, 2006
Contours:.....National Elevation Dataset, 2004
Boundaries:.....Multiple sources; see metadata file 2016 - 2017
Public Land Survey System:.....BLM, 2018
Wetlands:.....FWS National Wetlands Inventory Not Available



CONTOUR INTERVAL 40 FEET
NORTH AMERICAN VERTICAL DATUM OF 1988
This map was produced to conform with the
National Geospatial Program US Topo Product Standard, 2011.
A metadata file associated with this product is draft version 0.6.18



1	2	3
4	5	6
7	8	

- 1 Ninemile Well NW
- 2 Ninemile Well
- 3 Exchequer Spring
- 4 Cow Camp
- 5 Egan Canyon
- 6 White Sage Well
- 7 Hunter Point
- 8 Telegraph Peak

- ROAD CLASSIFICATION**
- Expressway
 - Secondary Hwy
 - Ramp
 - Local Connector
 - Local Road
 - 4WD
 - US Route
 - State Route

FRANKS WELL, NV
2018

