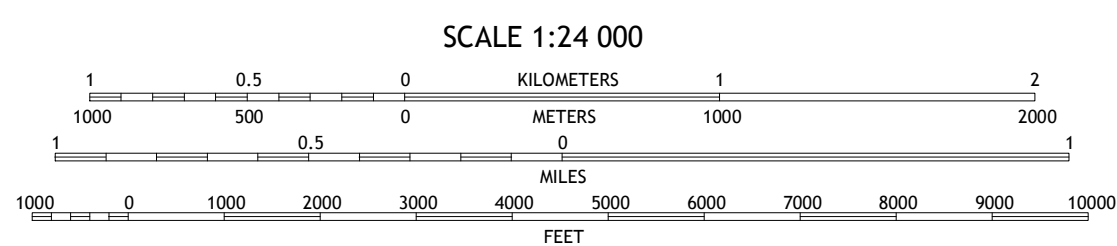

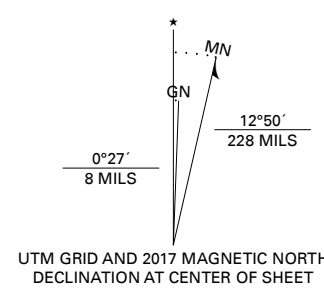


Produced by the United States Geological Survey

North American Datum of 1983 (NAD83)
World Geodetic System of 1984 (WGS84), Projection and
1 000-meter grid; Universal Transverse Mercator, Zone 11T
This map is not a legal document. Boundaries may be
generalized for this map scale. Private lands within government
reservations may not be shown. Obtain permission before
entering private lands.

Imagery:.....NAIP, June 2015 - September 2015
Roads:.....U.S. Census Bureau, 2018
Names:.....GNIS, 1980 - 2011
Hydrography:.....National Hydrography Dataset, 2005 - 2011
Contours:.....National Elevation Dataset, 1999
Boundaries:.....Multiple sources; see metadata file, 2016 - 2017
Public Land Survey System:.....BLM, 2018
Wetlands:.....FWS National Wetlands Inventory 1980 - 1986



CONTOUR INTERVAL 40 FEET
NORTH AMERICAN VERTICAL DATUM OF 1988

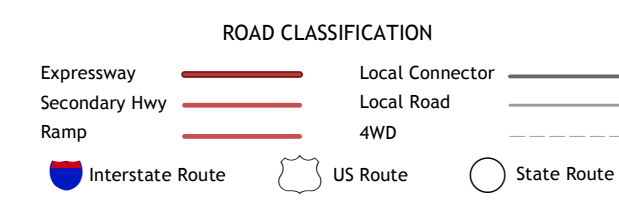
This map was produced to conform with the
National Geospatial Program US Topo Product Standard, 2011.
A metadata file associated with this product is draft version 0.6.18



QUADRANGLE LOCATION

1	2	3
4	5	6
7	8	

- 1 Beowawe
- 2 Scotts Gulch
- 3 Palisade
- 4 Tumbleweed Flat
- 5 McCormack Spring
- 6 Hand-me-down Creek
- 7 Thatcher Spring
- 8 West of Coffin Mountain



FRENCHIE FLAT, NV

2018



NSN 1643016385070
NSA REF. NO. USGS 24 K 1 6 4 3