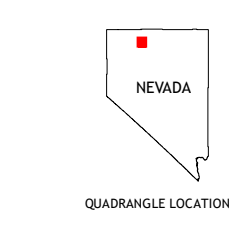
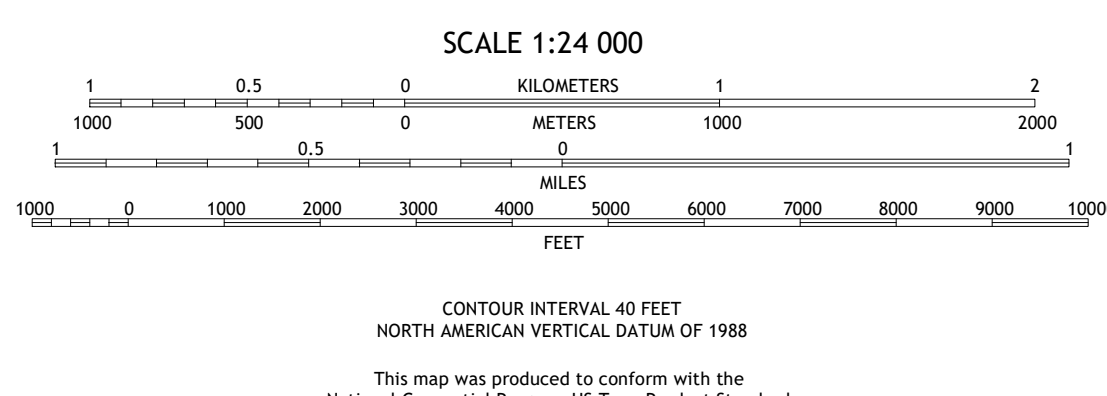
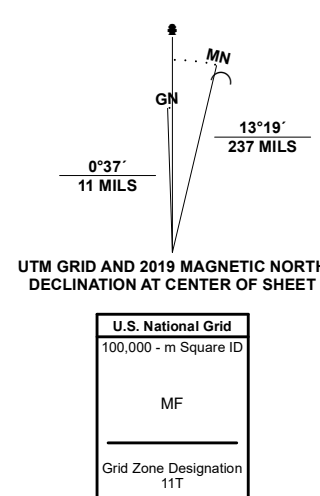


Produced by the United States Geological Survey
 North American Datum of 1983 (NAD83)
 World Geodetic System of 1984 (WGS84). Projection and
 1 000-meter grid: Universal Transverse Mercator, Zone 11T
 This map is not a legal document. Boundaries may be
 generalized for this map scale. Private lands within government
 reservations may not be shown. Obtain permission before
 entering private lands.

Imagery:.....NAIP, July 2017 - November 2017
 Roads:.....U.S. Census Bureau, 2016
 Names:.....GNIS, 1980 - 2020
 Hydrography:.....National Hydrography Dataset, 2006 - 2020
 Contours:.....National Elevation Dataset, 2002
 Boundaries:.....Multiple sources: see metadata file 2019 - 2021
 Public Land Survey System:.....BLM, 2020
 Wetlands:.....FWS National Wetlands Inventory 1980 - 2015



1	2	3
4	5	6
7	8	

ADJOINING QUADRANGLES

- 1 Moonshine Canyon
- 2 Riverside Ranch
- 3 Orovada
- 4 Sod House
- 5 Andromeo Ranch
- 6 Jackson Well
- 7 Awakening Peak
- 8 Mud Spring Canyon

