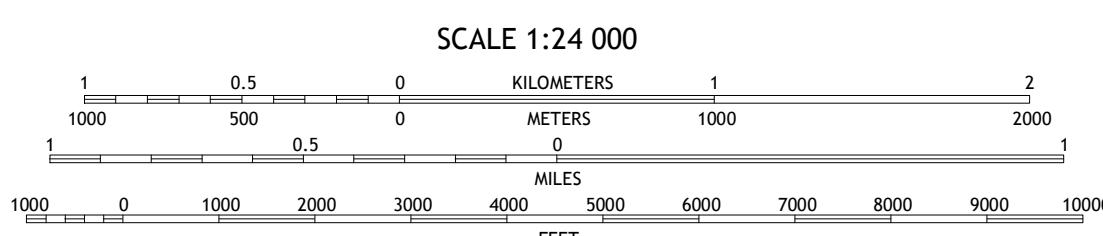

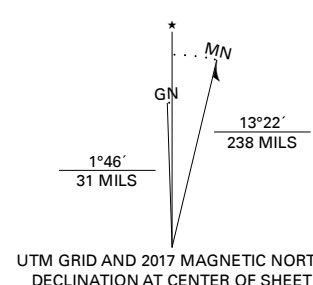


Produced by the United States Geological Survey

North American Datum of 1983 (NAD83) World Geodetic System of 1984 (WGS84). Projection and 1 000-meter grid: Universal Transverse Mercator, Zone 11S. This map is not a legal document. Boundaries may be generalized for this map scale. Private lands within government reservations may not be shown. Obtain permission before entering private lands.

Imagery: N.A.P., June 2015 - September 2015
Roads: U.S. Census Bureau, 2018
Roads within US Forest Service Lands: FSTopo Data with limited Forest Service updates, 2018
Names: GNS, 1980-2018
Hydrography: National Hydrography Dataset, 2002
Contours: National Elevation Dataset, 1999-2013
Boundaries: Multiple sources: see metadata file, 2016-2017
Public Land Survey System: BLM, 2018
Wetlands: FWS National Wetlands Inventory 1980-1999



CONTOUR INTERVAL 40 FEET NORTH AMERICAN VERTICAL DATUM OF 1988

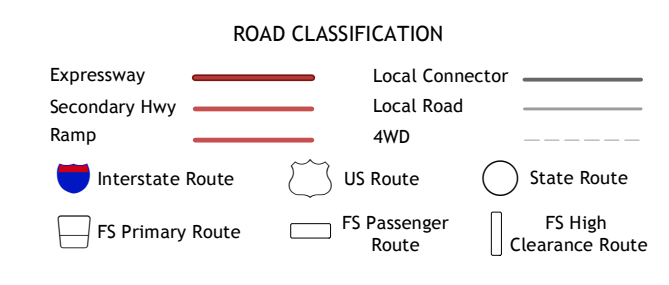
This map was produced to conform with the National Geospatial Program US Topo Product Standard, 2011. A metadata file associated with this product is draft version 0.6.18



ADJOINING QUADRANGLES

1	2	3
4	5	6
7	8	

1 Marlette Lake
2 Carson City
3 New Empire
4 Glenbrook
5 McTannahill Hill
6 South Lake Tahoe
7 Minden
8 Gardnerville



Check with local Forest Service unit for current trail conditions and restrictions.

GENOA, NV 2018

