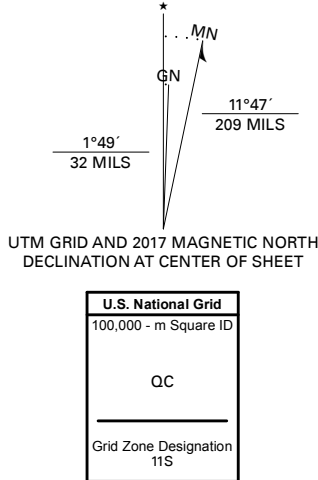


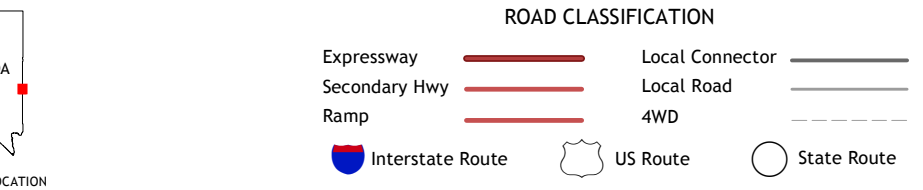
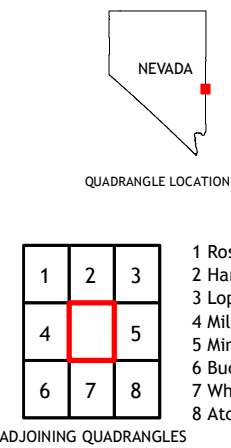
Produced by the United States Geological Survey

North American Datum of 1983 (NAD83)  
World Geodetic System of 1984 (WGS84). Projection and  
1 000-meter grid/Universal Transverse Mercator, Zone 11S  
This map is not a legal document. Boundaries may be  
generalized for this map scale. Private lands within government  
reservations may not be shown. Obtain permission before  
entering private lands.

Imagery.....NAIP, June 2015 - October 2016  
Roads.....U.S. Census Bureau, 2016  
Names.....GNIS, 1980 - 2018  
Hydrography.....National Hydrography Dataset, 2003 - 2016  
Contours.....National Elevation Dataset, 2003 - 2005  
Boundaries.....Multiple sources; see metadata file  
Public Land Survey System.....BLM, 2016 - 2018  
Wetlands.....FWS National Wetlands Inventory 2013



CONTOUR INTERVAL 20 FEET  
NORTH AMERICAN VERTICAL DATUM OF 1988  
This map was produced to conform with the  
National Geospatial Program US Topo Product Standard, 2011.  
A metadata file associated with this product is draft version 0.6.18



- 1 Rosencrans Knolls
- 2 Hamlin Well
- 3 Lopers Spring
- 4 Miller Canyon
- 5 Miners Cabin Wash
- 6 Buck Wash Well
- 7 White Rock Peak
- 8 Aichison Creek

