
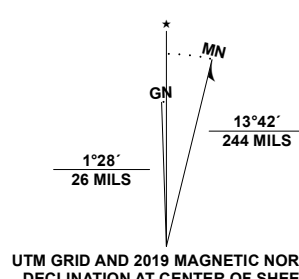


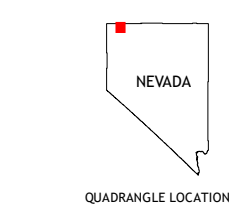
Produced by the United States Geological Survey

North American Datum of 1983 (NAD83)
World Geodetic System of 1984 (WGS84). Projection and
1 000-meter grid/Universal Transverse Mercator, Zone 11T
This map is not a legal document. Boundaries may be
generalized for this map scale. Private lands within government
reservations may not be shown. Obtain permission before
entering private lands.

Imagery.....NAIP, July 2017 - November 2017
Roads.....U.S. Census Bureau, 2016
Names.....GNIS, 1980 - 2011
Hydrography.....National Hydrography Dataset, 2007 - 2020
Contours.....National Elevation Dataset, 2001
Boundaries.....Multiple sources; see metadata file, 2019 - 2021
Public Land Survey System.....BLM, 2020
Wetlands.....FWS National Wetlands Inventory 1980 - 2013



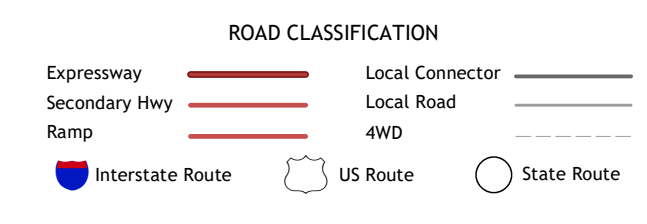
CONTOUR INTERVAL 20 FEET
NORTH AMERICAN VERTICAL DATUM OF 1988
This map was produced to conform with the
National Geospatial Program US Topo Product Standard.



QUADRANGLE LOCATION

1	2	3
4	5	6
7	8	9

- 1 Sage Hen Hills
- 2 Big Spring Butte
- 3 Thousand Creek Spring
- 4 Catnip Mountain SE
- 5 Virgin Valley
- 6 Blowout Mountain
- 7 Alkali Peak
- 8 Rock Spring Table



GOOCH LAKE, NV
2021

