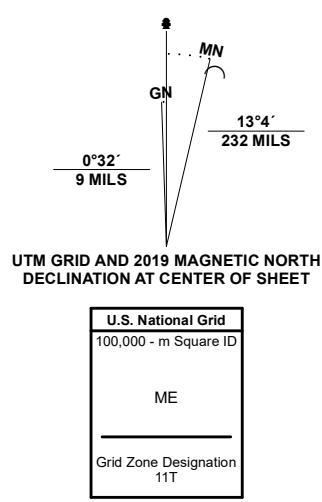


**Produced by the United States Geological Survey**

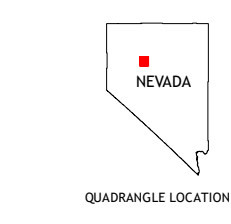
North American Datum of 1983 (NAD83)  
World Geodetic System of 1984 (WGS84), Projection and  
1 000 meter grid/Universal Transverse Mercator, Zone 11T  
This map is not a legal document. Boundaries may be  
generalized for this map scale. Private lands within government  
reservations may not be shown. Obtain permission before  
entering private lands.

Imagery.....	N.A.I.P., October 2017 - November 2017
Roads.....	U.S. Census Bureau, 2018
Names.....	GNIS, 1980 - 1991
Hydrography.....	National Hydrography Dataset, 2007 - 2020
Contours.....	National Elevation Dataset, 2001
Boundaries.....	Multiple sources; see metadata file 2019 - 2021
Public Land Survey System.....	BLM, 2020
Wetlands.....	FWS National Wetlands Inventory 2015



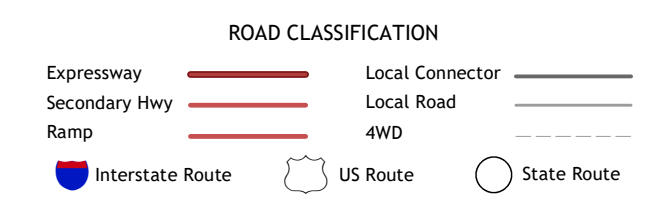
CONTOUR INTERVAL 40 FEET  
NORTH AMERICAN VERTICAL DATUM OF 1988

This map was produced to conform with the  
National Geospatial Program US Topo Product Standard.



1	2	3
4	5	6
7	8	

ADJOINING QUADRANGLES



**GRANITE MOUNTAIN, NV**  
2021

