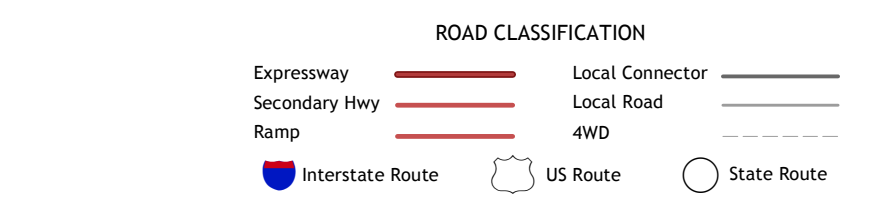
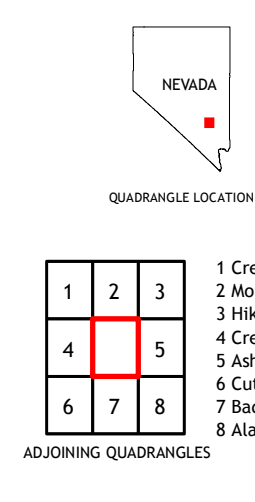
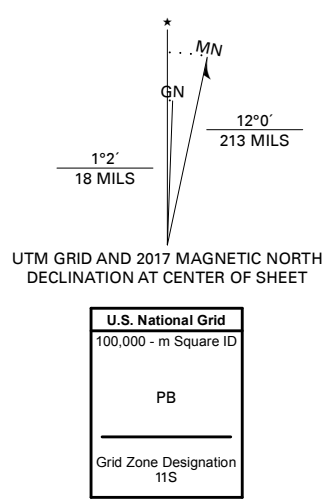


Produced by the United States Geological Survey
 North American Datum of 1983 (NAD83)
 World Geodetic System of 1984 (WGS84). Projection and
 1 000-meter grid: Universal Transverse Mercator, Zone 11S
 This map is not a legal document. Boundaries may be
 generalized for this map scale. Private lands within government
 reservations may not be shown. Obtain permission before
 entering private lands.

Imagery:.....NAIP, July 2015 - September 2015
 Roads:.....U.S. Census Bureau, 2018
 Names:.....GNIS, 1980-2012
 Hydrography:.....National Hydrography Dataset, 2005
 Contours:.....National Elevation Dataset, 2005
 Boundaries:.....Multiple sources; see metadata file, 2016-2017
 Public Land Survey System:.....BLM, 2018
 Wetlands:.....FWS National Wetlands Inventory, Not Available



1	2	3
4	5	6
7	8	

ADJOINING QUADRANGLES

- 1 Crescent Spring
 - 2 Mount Irish SE
 - 3 Hiko
 - 4 Crescent Reservoir
 - 5 Ash Springs
 - 6 Cutler Reservoir
 - 7 Badger Spring
 - 8 Alamo
- HANCOCK SUMMIT, NV**
2018

