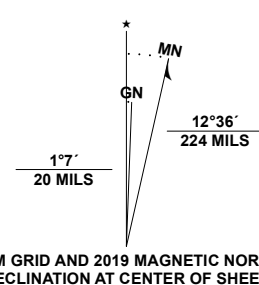


Produced by the United States Geological Survey

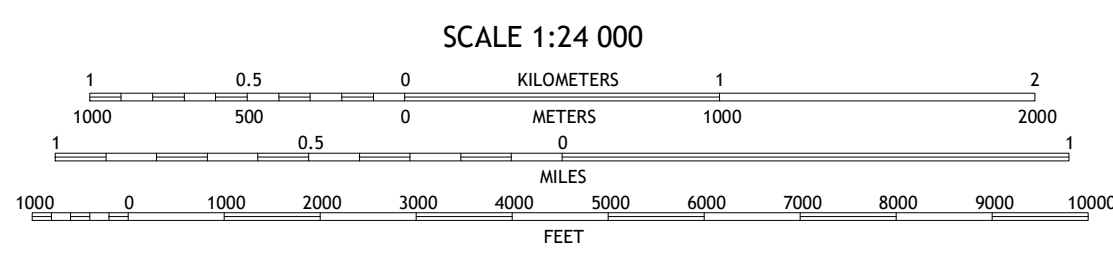
North American Datum of 1983 (NAD83)  
World Geodetic System of 1984 (WGS84) Projection and  
1 000-meter grid/Universal Transverse Mercator, Zone 11T  
This map is not a legal document. Boundaries may be  
generalized for this map scale. Private lands within government  
reservations may not be shown. Obtain permission before  
entering private lands.

Imagery	.....	NAIP	September 2017 - November 2017
Roads	.....	U.S. Census Bureau	2018
Names	.....	GNS	1988
Hydrography	.....	National Hydrography Dataset	2004 - 2020
Contours	.....	National Elevation Dataset	2018
Boundaries	.....	Multiple sources	see metadata file 2019 - 2021
Public Land Survey System	.....	BLM	2020
Wetlands	.....	FWS National Wetlands Inventory	1980 - 2015



UTM GRID AND 2019 MAGNETIC NORTH  
DECLINATION AT CENTER OF SHEET

U.S. National Grid 100,000 - m Square ID	PF
Grid Zone Designation	11T



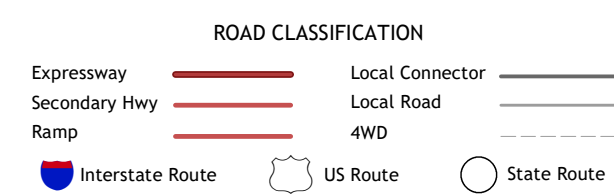
CONTOUR INTERVAL 40 FEET  
NORTH AMERICAN VERTICAL DATUM OF 1988  
This map was produced to conform with the  
National Geospatial Program US Topo Product Standard.



QUADRANGLE LOCATION

1	2	3
4	5	6
7	8	9

- 1 Charleston Reservoir
- 2 Marys River Basin SE
- 3 Hot Creek
- 4 Stag Mountain
- 5 Buena Vista Ranch
- 6 Hanks Creek SW
- 7 Hot Springs Creek
- 8 Black Butte SW



HANKS CREEK NE, NV

