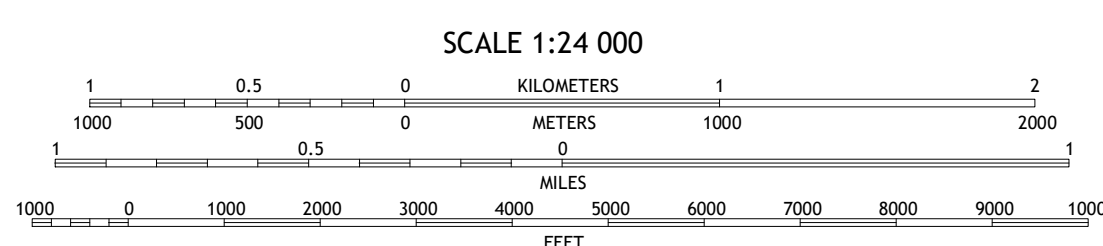
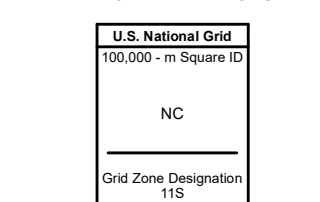
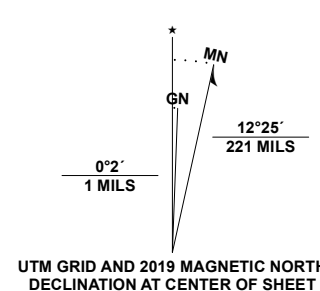


Produced by the United States Geological Survey

North American Datum of 1983 (NAD83) World Geodetic System of 1984 (WGS84) Projection and 1 000-meter grid/Universal Transverse Mercator, Zone 11S

This map is not a legal document. Boundaries may be generalized for this map scale. Private lands within government reservations may not be shown. Obtain permission before entering private lands.

Imagery: NAIP, July 2017 - November 2017; Roads: U.S. Census Bureau, 2016 - 2018; Data: FS Topo Data with limited Forest Service updates, 2018; Names: GNS, 1980 - 2020; Hydrography: National Hydrography Dataset, 2006 - 2017; Contours: National Elevation Dataset, 2001; Boundaries: Multiple sources; see metadata file 2017 - 2021; Public Land Survey System: BLM, 2020; Wetlands: FWS National Wetlands Inventory, 2015



CONTOUR INTERVAL 40 FEET NORTH AMERICAN VERTICAL DATUM OF 1988

This map was produced to conform with the National Geospatial Program US Topo Product Standard.



ADJOINING QUADRANGLES table with grid numbers 1-8

- 1 Henrys Well, 2 Antelope Spring, 3 Saubury Basin, 4 Thunder Mountain, 5 Mud Spring, 6 East of Tonopah, 7 McKinney Tanks, 8 Yellow Cone

ROAD CLASSIFICATION legend table with symbols for Expressway, Secondary Hwy, Ramp, Interstate Route, FS Primary Route, Local Connector, Local Road, 4WD, US Route, FS Passenger Route, State Route, FS High Clearance Route

Check with local Forest Service unit for current travel conditions and restrictions.

HANNAPAH, NV 2021

