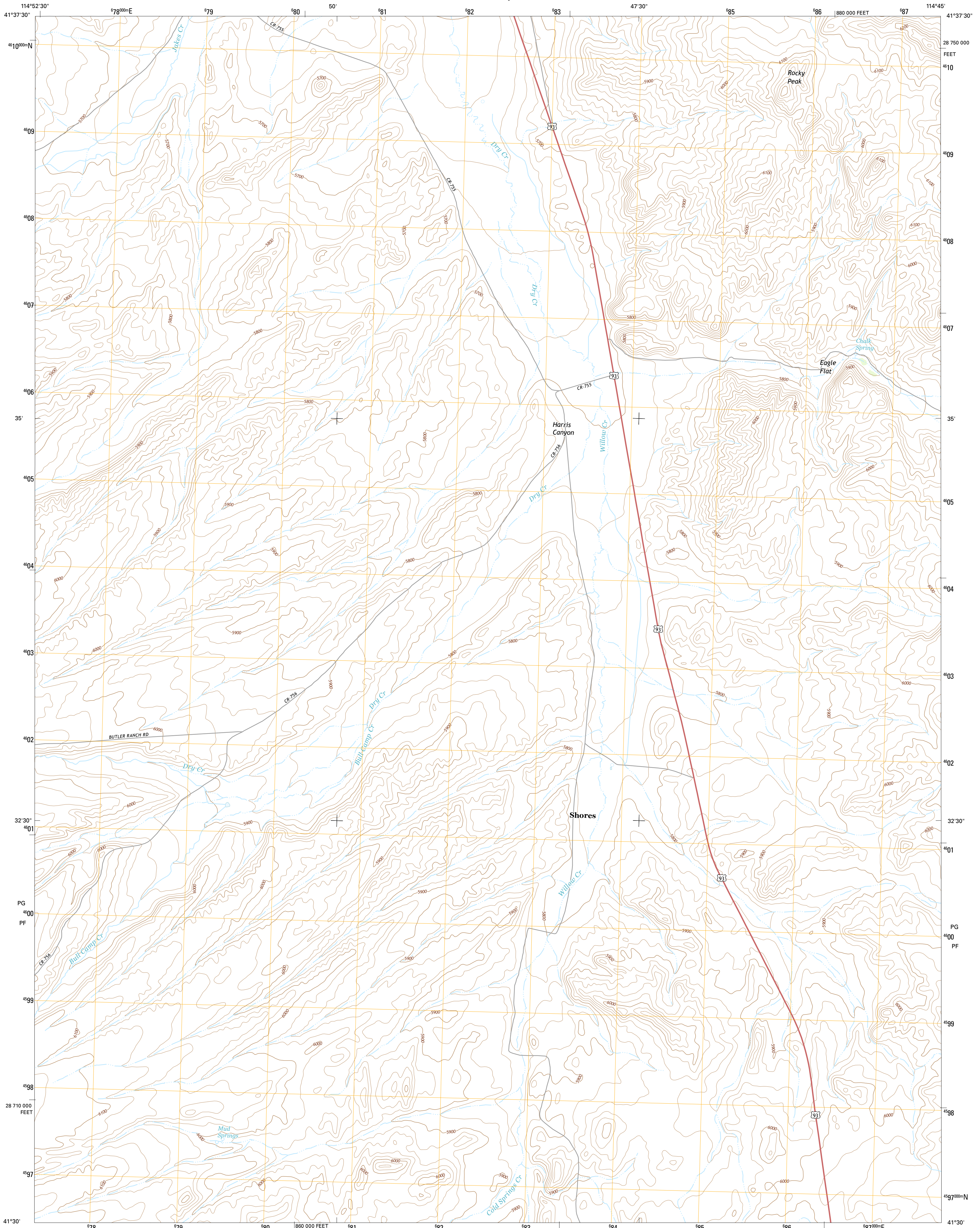




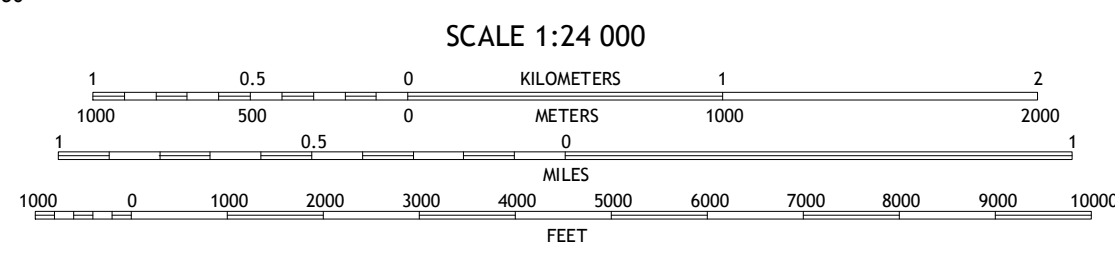
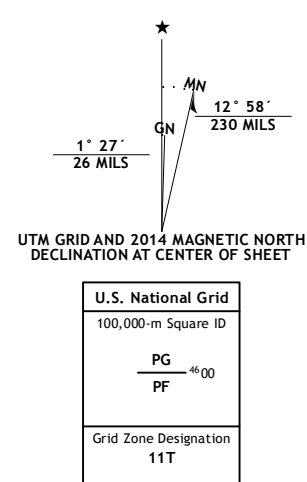
U.S. DEPARTMENT OF THE INTERIOR
U.S. GEOLOGICAL SURVEY



HARRIS CANYON QUADRANGLE
NEVADA-ELKO CO.
7.5-MINUTE SERIES



Produced by the United States Geological Survey
North American Datum of 1983 (NAD83)
World Geodetic System of 1984 (WGS84). Projection and
1000-meter grid: Universal Transverse Mercator, Zone 11T
10 000-foot ticks: Nevada Coordinate System of 1983 (east zone)
This map is not a legal document. Boundaries may be
generalized for this map scale. Private lands within government
reservations may not be shown. Obtain permission before
entering private lands.
Imagery: NAIIP, July 2013 - August 2013
Roads: HERE, ©2013
Names: GNS, 2013
Hydrography: National Hydrography Dataset, 2013
Contours: National Elevation Dataset, 2002
Boundaries: Multiple sources; see metadata file 1972 - 2014
Public Land Survey System. BLM, 2011



SCALE 1:24 000
CONTOUR INTERVAL 20 FEET
NORTH AMERICAN VERTICAL DATUM OF 1988
This map was produced to conform with the
National Geospatial Program US Topo Product Standard, 2011.
A metadata file associated with this product is draft version 0.6.18



ROAD CLASSIFICATION

Expressway	Local Connector
Secondary Hwy	Local Road
Ramp	4WD
Interstate Route	US Route
	State Route

1	2	3
4	5	6
7	8	

ADJOINING QUADRANGLES

1 Hubbard Basin
2 Henry
3 Blanchard Mountain
4 Boise Reservoir
5 Knoll Mountain
6 Loomis Mountain
7 Wilkins
8 Wine Cup Ranch

HARRIS CANYON, NV
2014

